

For Partition and Sale of
 this Block see Vol 111
 Record Page 223.

W. Lee

HALLER CITY

SNOHOMISH CO.
 WASH.

Vol 2
 pg. 22

Filed for record at request of Simon Rumpf April 24th at 2:40 P.M.
 A. D. 1890

Fred H. Lyons
 County Auditor

Vacation of Co. R/W & P/W
 of Plat 34 see Resolution 99-289
 of SNOWDON DEPT. see Resolution 99-289
 of SNOWDON DEPT. see Resolution 99-289
 of SNOWDON DEPT. see Resolution 99-289
 of SNOWDON DEPT. see Resolution 99-289

For vacation of a portion of this plat see Com. Records Vol. 11, pages
 99-120-125 & 126.

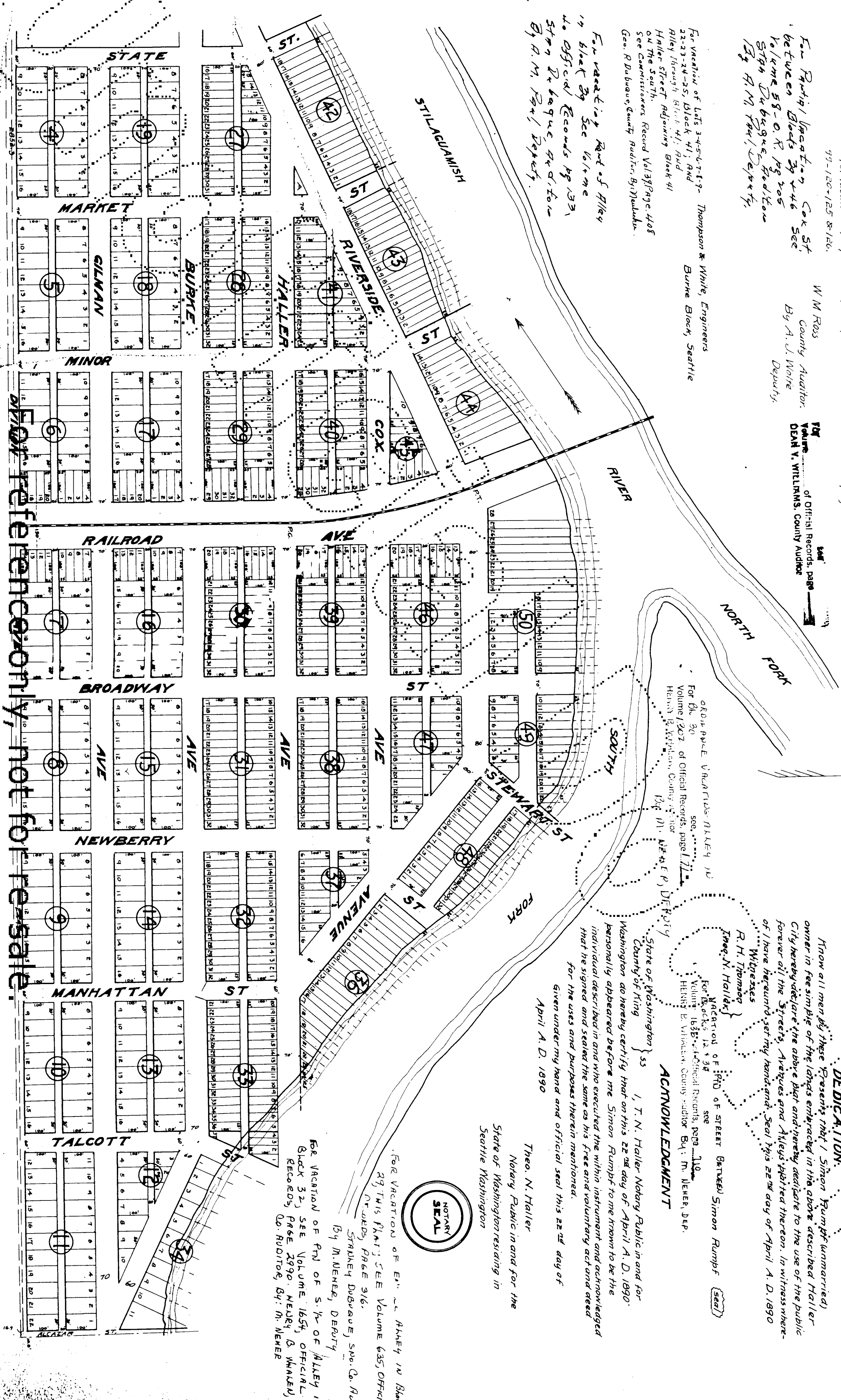
W. M. Ross
 County Auditor
 By A. J. Waite
 Deputy

Value of Official Records, page
 DEAN V. WILLIAMS, County Auditor

For Partition Location Cox St
 between Blocks 34 & 46 See
 Volume 58, O. R. pg 205
 State DuBourg, Auditor
 By A. M. Fink, Deputy

For vacation of Lots 3-4-5-6-7-8-9-
 22-23-24-25, Block 41, and
 Alley through Block 41
 Haller Street adjoining Block 41
 on the South.
 See Commissioners Record Vol 33 Page 408
 Geo. R. DuBourg, County Auditor, by M. Nemer.

For vacation of part of Alley
 in block 29 See Volume
 40 Official Records pg 133
 State DuBourg, Auditor
 By A. M. Fink, Deputy



FOR VACATION OF P/W MANHATTAN ST LYING
 BETWEEN BLS 32 & 33, SEE Vol. 118 OFFICIAL
 RECORDS, PAGE 721. HEURDY B. DONALD
 N. NEMER, DEPT.

EXPLANATION
 This Plat of Haller City comprise Lots 7, 11, 12, 13, 14 and 16 in Section
 2 Township 31 N. R. 5 East W. M. in Snohomish County, Washington. The
 Initial Point is the South West corner of 40th nine (9) of Block Twenty (20) and 11
 which is 134 1/2 feet North of and 37 1/2 feet East of the Corner to Section 16
 E. 3, 10 and 11 in said Township 31 N. R. 5 East W. M.
 All dimensions as shown upon the plat.
 Scale: 1 inch = 200 feet

DEDICATION:

Now all men by these presents that I Simon Rumpf (unmarried)
 owner in fee simple of the lands embraced in the above described Haller
 City hereby declare the above plat and hereby dedicate to the use of the public
 forever all the streets, avenues and alleys depicted thereon. In witness where-
 of I have hereunto set my hand and Seal this 22nd day of April A. D. 1890

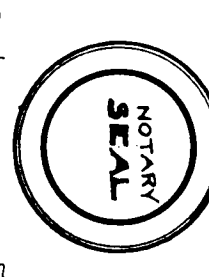
Witnesses
 R. H. Thompson
 Theo. N. Haller

Notary of P/W of STREET BETWEEN Simon Rumpf
 For Blocks 12 & 13
 Volume 163 Official Records, page 110
 HENRY B. WILLIAMS, County Auditor By: M. NEMER, DEPT.

ACKNOWLEDGMENT

I, T. N. Haller Notary Public in and for
 Washington do hereby certify that on this 22nd day of April A. D. 1890
 personally appeared before me Simon Rumpf to me known to be the
 individual described in and who executed the within instrument and acknowledged
 that he signed and sealed the same as his free and voluntary act and deed
 for the uses and purposes therein mentioned.
 Given under my hand and official seal this 22nd day of
 April A. D. 1890

Theo. N. Haller
 Notary Public in and for the
 State of Washington residing in
 Seattle Washington



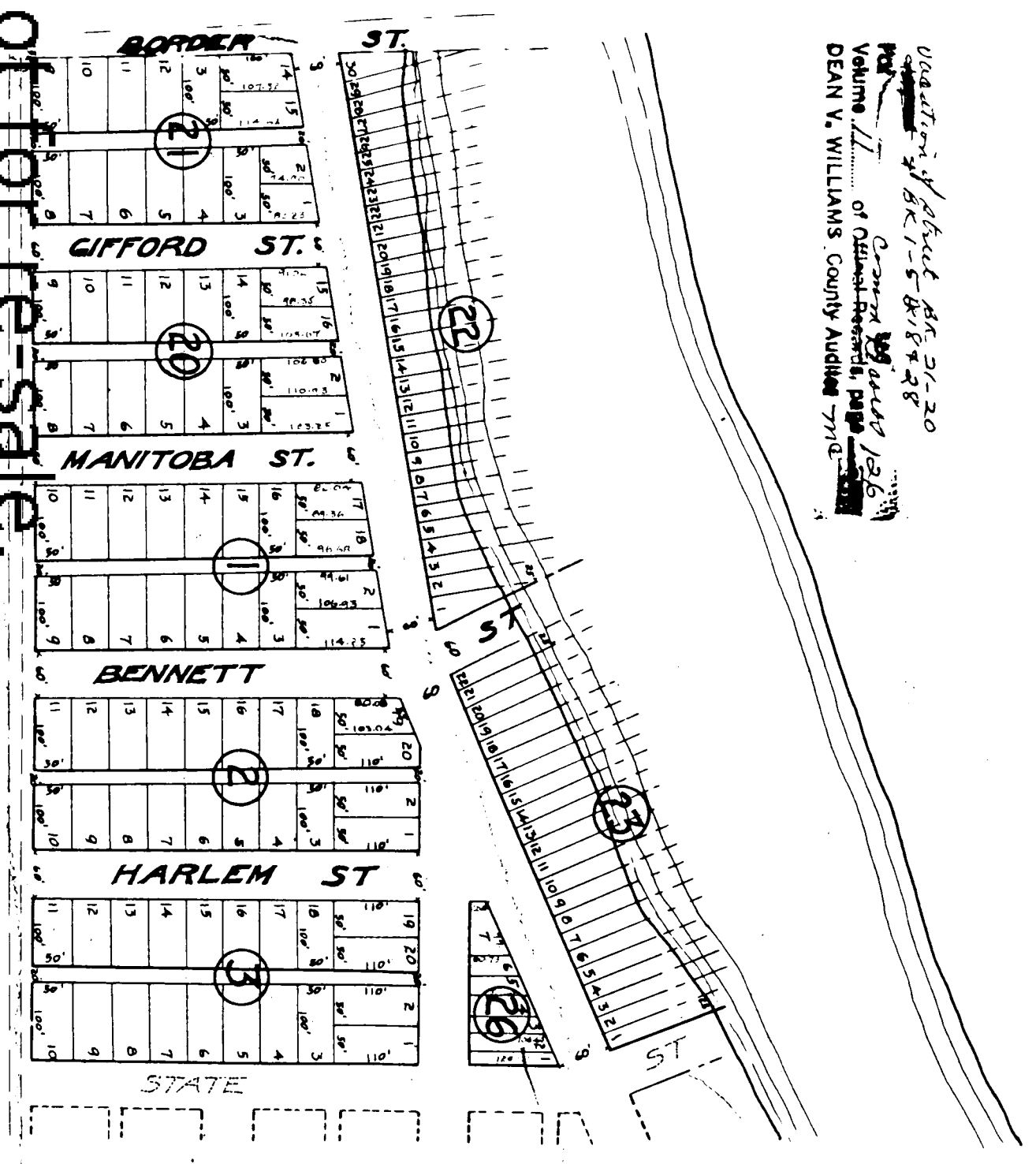
FOR VACATION OF E/W ALLEY IN Block
 29 THIS PLAT: SEE Volume 65 OFFICIAL
 RECORDS, PAGE 316.
 STRAKEY DUBOURG, SNO. Co. Auditor
 By: M. NEMER, DEPUTY

1890004245001

2021
AGG 992
7500
5 JUN

DRAFT

189004245001
For reference only, not for re-sale.



Division of Public Works
City of Regina
Volume II of Official Record, page 186
DEAN V. WILLIAMS, County Auditor 7710

Vol 2
Pg 22A