

AFTER RECORDING, RETURN TO

**BAILEY, DUSKIN, PEIFFLE & CANFIELD, P.S.**  
**P.O. BOX 188**  
**ARLINGTON, WA 98223**

OUR FILE NO. 27-254

**NO EXCISE TAX  
REQUIRED**

**(MAY 17 2007**

BOB DANTINI, Snohomish County Treasurer

By BOB DANTINI



200705170697 7 PGS  
05/17/2007 2 34pm \$38 00  
SNOHOMISH COUNTY, WASHINGTON

**TEMPORARY CONSTRUCTION EASEMENT**

**GRANTOR(S):** Peter M. Stamp and Linda M. Stamp, husband and wife

**GRANTEE(S):** City of Arlington

**LEGAL (Abbrev.):** Portion of NW 1/4 of Sec. 24, T. 31 N., R 5 E.

**ASSESSOR'S TAX #:** 31052400200100

**REFERENCE #:**

THIS CONTRACT is made and entered into this 11 day of May, 2007, by and between Peter M Stamp and Linda M Stamp, husband and wife (hereinafter "Grantors") and the City of Arlington, Washington (hereinafter "City")

WHEREAS, Grantors are the owners of certain property located within Snohomish County; and

WHEREAS, the City plans to locate a water transmission line adjacent to the property owned by Grantors, and

WHEREAS, the parties have already recorded an easement under Snohomish County Auditor's File No 200301060039, and

WHEREAS, the parties desire to enter into a temporary construction easement for the construction of a pressure reducing system required as part of the water line.

NOW, THEREFORE, it is agreed by and between the parties hereto as follows

1      Description of Property

1.1      Owner's Property. Grantors are the owners of certain real property located within Snohomish County, Washington, legally described on the attached **Exhibit "A"**, attached hereto and incorporated herein by this reference. Grantor does not warrant its title and ownership of said easement nor its right to convey and grant the rights and privileges herein provided and shall not be liable for defects thereto or failure thereof.

2      Grant of Easements by Grantors to the City

2.1      Grantors grant and quit claim to the City of Arlington, and to the public, a temporary construction easement over, under and across a portion of Grantors's above described property legally described as follows

The West thirty-five (35.0) feet of the North fifteen (15.0) feet of the property described in Exhibit "A", attached

2.2      This easement shall not be deemed an exclusive one nor shall the Grantor be prohibited from granting permission to others to occupy portions of the easement where such uses are not inconsistent with the easement granted to the Grantee. The Grantor reserves the right to use said easement for purposes which will not interfere with the Grantee's full enjoyment of the rights therein conveyed.

2.3      This easement shall be binding upon the heirs, successors and assigns of the parties.

3.0      Term and Termination.

3.1      Temporary Easement This Agreement and all Grantee's rights hereunder shall terminate and revert to Grantor without further action required by Grantor upon the earlier of completion of the water line construction project on the easement area or the passage of twelve months from the date of this agreement, whichever occurs first. Upon request of the Grantor, the Grantee shall deliver to the Grantor a fully executed termination of easement agreement to be recorded in the office of the Snohomish County Auditor.

3.2      Release of Liability on Termination No termination of this Agreement shall release Grantee, from any liability or obligation with respect to any matter occurring prior to such termination, nor shall such termination release Grantee from its obligation and liability to remove the improvements from the Grantor's property and restore the grounds.

4.0      Indemnification/Hold Harmless

4.1      Except as otherwise provided herein, the Grantee hereby agrees to defend and indemnify the Grantor from any and all claims arising out of, in connection with, or incident to any

acts, errors, omissions, or conduct by Grantee (or its employees, agents, representatives, subcontractors or consultants) relating to this Agreement

4.2 Except as otherwise provided herein, the Grantor hereby agrees to defend and indemnify the Grantee from any and all claims arising out of, in connection with, or incident to any acts, errors, omissions, or conduct by Grantor (or its employees, agents, representatives, subcontractors or consultants) relating to this Agreement.

5. General Provisions

5.1 Entire Agreement This Agreement contains all of the agreements of the parties and no prior agreements or understandings pertaining to any such matters shall be effective for any such purpose

5.2 Modification No provision of this Agreement may be amended or added to except by agreement in writing signed by the parties.

5.3 Severability Any determination by any court of competent jurisdiction that any provision of this Agreement is invalid, void or illegal shall in no way affect, impair or invalidate any other provision of this agreement and such other provisions shall remain in full force and effect

5.4 Successors in Interest This Agreement shall inure to and be for the benefit of and shall obligate all of the parties' respective successors in interest, heirs or assigns. In the event Grantors assigns its interests hereunder, a copy of said written assignment shall be provided to the City

5.5 Notices Any notices required to be given by the City to Grantors or by Grantors to the City shall be delivered or mailed postage prepaid to the parties at the addresses set forth below.

DATED this 11 day of May, 2007.

Grantee  
City of Arlington  
238 N Olympic  
Arlington, WA 98223

CITY OF ARLINGTON, WASHINGTON


Margaret Larson  
Margaret Larson, Mayor

ATTEST

Kathy Peterson  
Kathy Peterson, City Clerk

Grantor  
8111-164th S E  
Snohomish, WA 98296

GRANTORS


  
Peter M. Stamp

  
Linda M Stamp

STATE OF WASHINGTON )  
 ) ss  
COUNTY OF SNOHOMISH )

On this 11 day of May, 2007 before me, the undersigned, a Notary Public in and for the State of Washington, duly commissioned and sworn, personally appeared Margaret Larson and Kathy Peterson, to me known to be the Mayor and City Clerk of the City of Arlington, the corporation that executed the foregoing instrument and acknowledged the said instrument to be the free and voluntary act and deed of said corporation, for the uses and purposes herein mentioned, and on oath stated that he/she is authorized to execute said instrument and that the seal affixed is the corporate seal of said corporation

Witness my hand and official seal hereto affixed the day and year first above written




Linda R Taylor  
NOTARY PUBLIC in and for the State of  
Washington, residing at Snohomish city  
My commission expires 7-26-08  
Name Linda Taylor

STATE OF WASHINGTON )  
 ) ss  
COUNTY OF SNOHOMISH )

On this 11 day of May, 2007, before me, the undersigned, a Notary Public in and for the State of Washington, duly commissioned and sworn, personally appeared Peter M Stamp, to me known to be the individual that executed the foregoing instrument and acknowledged the said instrument to be his free and voluntary act, for the uses and purposes herein mentioned

Witness my hand and official seal hereto affixed the day and year first above written




Linda R Taylor  
NOTARY PUBLIC in and for the State of  
Washington, residing at Snohomish city  
My commission expires 7-26-08  
Name Linda Taylor

STATE OF WASHINGTON )  
 ) ss.  
COUNTY OF SNOHOMISH )

On this 11 day of May, 2007, before me, the undersigned, a Notary Public in and for the State of Washington, duly commissioned and sworn, personally appeared Linda M. Stamp, to me known to be the individual that executed the foregoing instrument and acknowledged the said instrument to be her free and voluntary act, for the uses and purposes herein mentioned

Witness my hand and official seal hereto affixed the day and year first above written



Linda R. Taylor  
NOTARY PUBLIC in and for the State of  
Washington, residing at Snohomish city  
My commission expires 7-26-08  
Name: Linda R Taylor

**EXHIBIT "A"**

THE WEST HALF OF THE SOUTHWEST QUARTER OF THE NORTHEAST QUARTER OF THE NORTHWEST QUARTER OF SECTION 24, TOWNSHIP 31 NORTH, RANGE 5 EAST, W M,

TOGETHER WITH AND SUBJECT TO AN EASEMENT FOR INGRESS, EGRESS AND UTILITIES, OVER, UNDER AND ACROSS THE FOLLOWING DESCRIBED PARCEL

THE SOUTH 30 FEET OF THE NORTH HALF OF THE NORTH HALF OF THE NORTHWEST QUARTER OF SECTION 24, TOWNSHIP 31 NORTH, RANGE 5 EAST, W M LYING EAST OF STATE HIGHWAY 9, AND THE NORTH 30 FEET OF THE SOUTH HALF OF THE NORTH HALF OF THE NORTHWEST QUARTER OF SECTION 24, TOWNSHIP 31 NORTH, RANGE 5 EAST, W M LYING EAST OF STATE HIGHWAY 9

SAID 60 FEET OF PARCEL TO BECOME A COUNTY ROAD AT SUCH TIME AS IMPROVED BY COUNTY STANDARDS AND ACCEPTED BY THE SNOHOMISH COUNTY COMMISSIONERS.

SITUATE IN THE COUNTY OF SNOHOMISH, STATE OF WASHINGTON