APPENDIX A
WELL LOG DATABASE AND DATA DICTIONARY

ID	Depth	OD	Owner on Log	towns	ranection_r	qtr	qtr_qtr	Date_Comp	Easting	Northing	DTW	YIELD	DD	STEM	TYPE	ROCK	DTR	COMMENTS	Cs	T (gpd/ft)	Well_elev	WL_elev	K (f/day)
1	90	6	PEACE LUTHERAN CHURCH	31	4	1	NW	NW	4/11/2001	1214703	1053227	60	15	90	AIR				0.5	1,000	38	-22	2.7
2	214	6	JOHN & LAVERTA WHITE	31	4	1	SW	NE	2/13/1996	1215981	1050570	140	12	10	BAILER				1.2	2,400	34	-106	6.4
3	202	6	JERRY HAILE	31	4	12	NE	NE	3/30/1998	1218534	1047858	125	16	35	PUMP				0.5	914	36	-89	2.4
4	61	6	HANS SANDER	31	4	12	NE	NE	6/7/1952	1218534	1047858	12	150	4.5	NA				33.3	66,667	36	24	178.3
5	60	6	NELS R WALEN	31	4	12	NE	NW	6/24/1951	1217228	1047901	17	150	3	NA				50.0	100,000	36	19	267.4
6	128	6	TIM HEMMANN	31	4	12	NE	SW	9/13/1999	1217169	1046579	102	15	2	PUMP				7.5	15,000	35	-67	40.1
7	118	6	BRADFORD BUILDING & DESIN	31	4	12	NW	SE	1/21/1998	1215866	1046615	95	16	10	NA				1.6	3,200	104	9	8.6
8	120	6	DALE CLAYMORE	31	4	12	NW	SE		1215866	1046615	90	10		AIR						104	14	
9	120	6	GARY CLAYMORE	31	4	12	NW	SE	7/3/1990	1215866	1046615	90	15		AIR						104	14	
10	107	6	MOE LAMBERT	31	4	12	NW	SE	5/12/1990	1215866	1046615	87	10	15	BAILER				0.7	1,333	104	17	3.6
11	104	6	CHARLES MATHIESEN	31	4	12	NW	SE	12/28/1998	1215866	1046615	65	26	5	BAILER				5.2	10,400	104	39	27.8
12	140	6	LOUIS RODRIGUEZ	31	4	12	SW		5/29/1992	1215130	1044636	88	10	0.01	BAILER				1000.0	2,000,000	176	88	5347.6
13	112	6	BRYAN BRASWELL	31	4	12	SW	NE	9/14/1993	1215809	1045288	81	20	110	AIR				0.7	1,379	148	67	3.7
14	120	6	LES CAPUTO	31	4	12	SW	NE	2/14/1992	1215809	1045288	84	20	24	PUMP				0.8	1,667	148	64	4.5
15	117	6	LESLIE CAPUTO	31	4	12	SW	NE	8/17/2003	1215809	1045288	84	17	12	PUMP				1.4	2,833	148	64	7.6
16	270	6	BRYAN BRASWELL	31	4	12	SW	NW	7/6/2000	1214508	1045318	155	30	80	AIR				0.4	750	187	32	2.0
17	150	6	DAN STOFFEL	31	4	12	SW	SE	10/10/1990	1215753	1043958	105	15	135	AIR				0.5	1,000	167	62	2.7
18	118	6	DAVE ESPEDAL	31	4	12	SW	SE	8/26/1991	1215753	1043958	80	15	115	AIR				0.4	857	167	87	2.3
19	121	6	ERROI CAYS	31	4	12	SW	SE	8/21/1995	1215753	1043958	93	10	115	AIR				0.5	909	167	74	2.4
20	12	36	PAUL ISSICSON	31	4	12	SW	SW	3/15/1989	1214454	1043981	7	10	3	PUMP				3.3	6,667	207	200	17.8
21	120	6	DC BRANDVOLD	31	4	13	NE	NE	7/27/1991	1218305	1042586	94	12	110	AIR				0.8	1,500	62	-32	4.0
22	17	36	JIM MCCONNEL	31	4	13	NE	NW	8/6/1995	1217003	1042606	12	12	4	BAILER				3.0	6,000	163	151	16.0
23	90	6	SANDY TAGER-SCOTT | D AND	31	4	13	NE	NW	3/21/2003	1217003	1042606	82	3	6	PUMP				0.5	1,000	163	81	2.7
24		6	DAVE COOK	31	4	13	NE	SE	7/5/1995	1218268	1041258	96	15	120	AIR				0.6	1,250	105	9	3.3
25	104	6	DEAN MELLOM	31	4	13	NE	SW	4/11/1998	1216961	1041279	98	5	2.5	PUMP				2.0	4,000	155	57	10.7
26	147	6	DEAN MELLOM	31	4	13	NE	SW	4/16/1998	1216961	1041279	128	10	2	PUMP				5.0	10,000	155	27	26.7
27	112	6	DEAN MELLON	31	4	13	NE	SW	6/3/1999	1216961	1041279	103	4	110	AIR				0.6	1,143	155	52	3.1
28	123	6	LAKEWOOD CREST LLC	31	4	13	NE	SW	2/27/2006	1216961	1041279	84	20	121	AIR				0.5	1,081	155	71	2.9
29	88	6	LAKEWOOD CREST LLC	31	4	13	NE	SW	1/21/2006	1216961	1041279	63	10	85	AIR				0.5	909	155	92	2.4
30	117	6	LAKEWOOD CREST LLC	31	4	13	NE	SW	12/15/2005	1216961	1041279	80	20	113	AIR				0.6	1,212	155	75	3.2
31	91	6	LAKEWOOD CREST LLC	31	4	13	NE	SW	12/30/2005	1216961	1041279	71	5	91	AIR				0.3	500	155	84	1.3
32	135	6	LAKEWOOD CREST LLC	31	4	13	NE	SW	12/21/2005	1216961	1041279	91	5	132	AIR				0.1	244	155	64	0.7
33	88	6	LAKEWOOD CREST LLC	31	4	13	NE	SW	3/9/2006	1216961	1041279	71	10	85	AIR				0.7	1,429	155	84	3.8
34	87.5	6	LAKEWOOD CREST LLC	31	4	13	NE	SW	4/4/2006	1216961	1041279	73	15	85	AIR				1.3	2,500	155	82	6.7
35	88	6	LAKEWOOD CREST LLC	31	4	13	NE	SW	3/10/2006	1216961	1041279	68	35	85	AIR				2.1	4,118	155	87	11.0
36	123	6	LAKEWOOD CREST LLC	31	4	13	NE	SW	2/28/2006	1216961	1041279	84	20	120	AIR				0.6	1,111	155	71	3.0
37	120	6	JOHN FLEMMING	31	4	13	NW	NE	5/7/1990	1215702	1042627	90	7	120	AIR				0.2	467	175	85	1.2
38	140	6	MIKE & SUE CLARK	31	4	13	NW	NE	4/22/1997	1215702	1042627	95	20	138	AIR				0.5	930	175	80	2.5
39	75	6	TOM HUNT	31	4	13	NW	NE	3/4/1978	1215702	1042627	50	25	7	BAILER				3.6	7,143	175	125	19.1
40	203	6	JACK RANDELL	31	4	13	NW	NE	3/11/2004	1215702	1042627	0			NA						175	175	
41	12	36	ALAN FROST	31	4	13	NW	NW	6/30/1987	1214400	1042647	9	30	1	BAILER				30.0	60,000	203	194	160.4
42	160	6	LARRY BEAN	31	4	13	NW	NW	9/20/1990	1214400	1042647	115	20		AIR						203	88	
43	140	6	MIKE SCOLERI	31	4	13	NW	SE	4/12/1992	1215654	1041299	119	10	8	BAILER				1.3	2,500	202	83	6.7
44	213	6	MIKE SCOLERI	31	4	13	NW	SE	5/16/1991	1215654	1041299	149	19	7	BAILER				2.7	5,429	202	53	14.5
45	170	6	ED ECKMAN	31	4	13	NW	SE	4/15/1997	1215654	1041299	140	6	0.01	BAILER				600.0	1,200,000	202	62	3208.6
46	135	6	STAN HAUTER	31	4	13	NW	SW	3/27/1973	1214349	1041318	119	20	0.01	BAILER				2000.0	4,000,000	218	99	10695.2
47	93	6	PAUL & DEBI KEARNEY	31	4	13	SE	NE	9/2/1997	1218229	1039931	54	5	93	AIR				0.1	256	140	86	0.7
48	25	36	SAM HIGBY	31	4	13	SE	NE	7/29/1974	1218229	1039931	10	30	5	BAILER				6.0	12,000	140	130	32.1
49	92	6	JEFF ALFORD	31	4	13	SE	NE	11/12/2003	1218229	1039931	61	30	2	BAILER				15.0	30,000	140	79	80.2
50	117	6	JEFF ROWLEY	31	4	13	SE	NE	1/16/2004	1218229	1039931	49	6	50	BAILER				0.1	240	140	91	0.6
51	226	6	DAVE BAKER	31	4	13	SE	NW	4/30/1993	1216919	1039951	195	15	0.01	BAILER				1500.0	3,000,000	157	-38	8021.4
52	466	6	DAVE BAKER	31	4	13	SE	NW	5/4/1991	1216919	1039951	247	8	80	BAILER				0.1	200	157	-90	0.5
53	80	6	PAUL MOORE	31	4	13	SE	NW	5/5/1988	1216919	1039951	30	20	80	AIR				0.4	800	157	127	2.1
54	134	6	THS CORP TODD DUTSMAN	31	4	13	SE	NW	6/23/2004	1216919	1039951	102	15	130	AIR				0.5	1,071	157	55	2.9
55	50	6	PRECISION CONTRACTORS N\	31	4	13	SE	NW	3/31/2005	1216919	1039951	5	6	2	BAILER				3.0	6,000	157	152	16.0
56	95	6	BILL SHELTON	31	4	13	SE	SE	3/21/1980	1218193	1038603	7	10	20	BAILER				0.5	1,000	135	128	2.7
57	78	6	SANFORD WRIGHT	31	4	13	SE	SE	8/13/1987	1218193	1038603	50	90		AIR						135	85	
58	100	6	PETER POESCHEL	31	4	13	SE	SW	2/2/1995	1216876	1038623	72	16	96	AIR				0.7	1,333	144	72	3.6
59	130	6	ROGER LAMBER	31	4	13	SW	NE	4/26/1990	1215608	1039971	115	6	130	AIR				0.4	800	187	72	2.1
60	200	6	DANA LAMBERT	31	4	13	SW	NE	3/4/2002	1215608	1039971	130	15		AIR						187	57	
61	108	6	KARL LAMBERT	31	4	13	SW	NE	7/7/2003	1215608	1039971	149	10	190	AIR				0.2	488	187	38	1.3
62	94	6	LANCE AND VANESSA UHDEN	31	4	13	SW	NE	8/24/2005	1215608	1039971	82	16	4	PUMP				4.0	8,000	187	105	21.4
63	115	6	PATRICK BIANCHI	31	4	13	SW	NW	2/26/1997	1214295	1039990	85	14	10	PUMP				1.4	2,800	185	100	7.5
64	278	6	RICK DESMOND	31	4	13	SW	NW	8/12/1997	1214295	1039990	0									185	185	
65	105	6	LEROY - DONNA SCHULTZ	31	4	13	SW	SW		1214243	1038661	2	84	90	PUMP				0.9	1,867	149	147	5.0
66	62	6	JERRY TYREE	31	4	24	NE	NE	9/15/1981	1218153	1037282	40	15	3	BAILER				5.0	10,000	138	98	26.7

ID	Depth	OD	Owner on Log	towns	ranection_r		qtr	qtr_qtr	Date_Comp	Easting	Northing	DTW	YIELD	DD	STEM	TYPE	ROCK	DTR	COMMENTS	Cs	T (gpd/ft)	Well_elev	WL_elev	K (f/day)
67	115	6	LLOYD DIETLIN	31	4	24	NE	NE	7/9/2004	1218153	1037282	28	30		110	AIR				0.4	732	138	110	2.0
68	121	6	LIFESTYLE HOMES	31	4	24	NE	NE	9/15/2005	1218153	1037282	31	20		120	AIR				0.2	449	138	107	1.2
69	98	6	JOE LUCKCRAFT	31	4	24	NE	NW	12/30/1982	1216831	1037299	47	30	32		BAILER				0.9	1,875	129	82	5.0
70	90	6	TODD JOVANOVICH	31	4	24	NE	NW	10/8/2004	1216831	1037299	40	50		84	AIR				1.1	2,273	129	89	6.1
71	73	6	RALPH RUDD	31	4	24	NE	SE	6/24/1986	1218113	1035965	50	20	10		BAILER				2.0	4,000	113	63	10.7
72	72	6	IRVIN SATHER	31	4	24	NW	NE	7/1/1982	1215508	1037319	44	20	7		BAILER				2.9	5,714	130	86	15.3
73	94	6	GAYLAND RUSHER	31	4	24	NW	NE	3/3/2003	1215508	1037319	55	14	18		PUMP				0.8	1,556	130	75	4.2
74	133	6	JAMES EVANS	31	4	24	NW	NW	5/6/1996	1214186	1037340	72	7	10		BAILER				0.7	1,400	218	146	3.7
75	78	6	JOE MCLAUGHLIN	31	4	24	NW	SE	4/1/1999	1215455	1036007	2.5	20	5		BAILER				4.0	8,000	176	173.5	21.4
76	121	6	LIFESTYLE HOMES	31	4	24	SE	NE	9/14/2005	1218071	1034649	32	30		120	AIR				0.3	682	145	113	1.8
77	136.8	6	LIFESTYLE HOMES	31	4	24	SE	NE	9/13/2005	1218071	1034649	34	60		130	AIR				0.6	1,250	145	111	3.3
78	126	6	CHRIS HARRIS	31	4	24	SE	NE	2/28/2006	1218071	1034649	32	20		120	AIR				0.2	455	145	113	1.2
79	115	6	LIFESTYLE HOMES	31	4	24	SE	NE	3/1/2006	1218071	1034649	24	40		110	AIR				0.5	930	145	121	2.5
80	118	6	LIFESTYLE HOMES	31	4	24	SE	NE	2/27/2006	1218071	1034649	24	40		115	AIR				0.4	879	145	121	2.4
81	137.6	6	LIFESTYLE HOMES	31	4	24	SE	NE	2/20/2006	1218071	1034649	29	60		130	AIR				0.6	1,188	145	116	3.2
82	119	6	LIFESTYLE HOMES	31	4	24	SE	NE	2/21/2006	1218071	1034649	22	15		115	AIR				0.2	323	145	123	0.9
83	114.5	6	LIFESTYLE HOMES	31	4	24	SE	NE	3/2/2006	1218071	1034649	23	45		110	AIR				0.5	1,034	145	122	2.8
84	132.6	6	LIFESTYLE HOMES	31	4	24	SE	NE	2/22/2006	1218071	1034649	32	60		130	AIR				0.6	1,224	145	113	3.3
85	117	6	LIFESTYLE HOMES	31	4	24	SE	NE	2/23/2006	1218071	1034649	22	45		110	AIR				0.5	1,023	145	123	2.7
86	120	6	LIFESTYLE HOMES INC	31	4	24	SE	NE	4/7/2006	1218071	1034649	25	30		115	AIR				0.3	667	145	120	1.8
87	132	6	LIFESTYLE HOMES INC	31	4	24	SE	NE	4/12/2006	1218071	1034649	33	50		125	AIR				0.5	1,087	145	112	2.9
88	120	6	LIFESTYLE HOMES INC	31	4	24	SE	NE	4/11/2006	1218071	1034649	31	60		120	AIR				0.7	1,348	145	114	3.6
89	120	6	LIFESTYLE HOMES INC	31	4	24	SE	NE	4/10/2006	1218071	1034649	30	40		120	AIR				0.4	889	145	115	2.4
90	70	6	SID STASWIK	31	4	24	SE	NW		1216735	1034671	50	16	6		BAILER				2.7	5,333	128	78	14.3
91	82	6	J C MILLER	31	4	24	SW	NW	5/18/1990	1214068	1034715	16	80		60	AIR				1.8	3,636	299	283	9.7
92	90	6	NEIL BUZZELL	31	4	24	SW	SE	4/4/1987	1215349	1033381	34	20	16		BAILER				1.3	2,500	248	214	6.7
93	204	8	TOWN OF MARYSVILLE	31	4	24	SW	SW	6/20/1952	1214009	1033403		300	39		PUMP				7.7	15,385	341		41.1
94	131	10	TOWN OF MARYSVILLE	31	4	24	SW	SW	5/16/1952	1214009	1033403		300	39		PUMP			FLOWING	7.7	15,385	341		41.1
95	203	8	TOWN OF MARYSVILLE	31	4	24	SW	SW		1214009	1033403		250	40		PUMP			FLOWING	6.3	12,500	341		33.4
96	175.5	12	CITY OF MARYSVILLE	31	4	24	SW	SW	10/12/2004	1214009	1033403	0	500	78		PUMP				6.4	12,821	341	341	34.3
97	114	6	JOHN GOERLICH	31	4	25			12/10/1975	1215942	1030063	42	20	20		BAILER				1.0	2,000	343	301	5.3
98	85	6	AGNES SARSTEN	31	4	25		SE	12/31/1994			44	12	20		BAILER				0.6	1,200			3.2
99	180	6	ALOIS RENNER	31	4	25	NE	NE	10/27/1993	1217990	1032009	142	20		178	AIR				0.6	1,111	195	53	3.0
100	64	4	BRIAN WHITE	31	4	25	NE	NE	6/25/1997	1217990	1032009	32	8		60	AIR				0.3	571	195	163	1.5
101	187	6	DUANE BURDEN	31	4	25	NE	NE	10/29/1993	1217990	1032009	140	15		184	AIR				0.3	682	195	55	1.8
102	120	6	KEN WOOD	31	4	25	NE	NE	7/13/1988	1217990	1032009	55	9	30		AIR				0.3	600	195	140	1.6
103	165		ROBERT CRATREE	31	4	25	NE	NE	11/22/1999	1217990	1032009	41	14	0.01		PUMP				1400.0	2,800,000	195	154	7486.6
104	101	6	BRYAN WHITE	31	4	25	NE	NE	7/5/2002	1217990	1032009	25	15		100	AIR				0.2	400	195	170	1.1
105	32	8	CITY OF MARYSVILLE	31	4	25	NE	NW	1/9/2001	1216651	1032035											258		
106	93	6	EILA GENMER	31	4	25	NE	SE	2/18/1992	1217956	1030679	43	3		75	AIR				0.1	188	227	184	0.5
107	101	6	PAUL MC CONNEL	31	4	25	NE	SE	10/3/1994	1217956	1030679	38	20		95	AIR				0.4	702	227	189	1.9
108	127	6	PARKER WELLS	31	4	25	NE	SE	4/8/1999	1217956	1030679	60	15		123	AIR				0.2	476	227	167	1.3
109	120	6	J. GERMICK	31	4	25	NE	SW	10/31/1991	1216620	1030706	26	20	43		BAILER				0.5	930	309	283	2.5
110	216	6	POESHEL & SCHULTZ	31	4	25	NE	SW	3/4/1986	1216620	1030706	150	25			AIR						309	159	
111	139	6	DEITER STEINBORN	31	4	25	NE	SW	1/25/1996	1216620	1030706	45	16	75		PUMP				0.2	427	309	264	1.1
112	114	6	KALANQUIN CONSTRUCTION	31	4	25	NE	SW	12/4/1994	1216620	1030706	42	18	2		BAILER				9.0	18,000	309	267	48.1
113	118	6	GORDON DAHL	31	4	25	NW	NE	10/7/1978	1215310	1032060	38	20			PUMP						346	308	
114	115	6	LEROY WEBER	31	4	25	NW	NE		1215310	1032060	28	30	115		BAILER				0.3	522	346	318	1.4
115	302	6	JAMES KINGSTON	31	4	25	NW	NW	4/17/1976	1213969	1032084	150	43	15		PUMP				2.9	5,733	403	253	15.3
116	67	6	JIM HUTCHEREON	31	4	25	NW	NW	4/25/1978	1213969	1032084	47	12	6		BAILER				2.0	4,000	403	356	10.7
117	106	6	TED BECKER	31	4	25	NW	NW	11/20/1978	1213969	1032084	75	15	4		BAILER				3.8	7,500	403	328	20.1
118	131	6	WALT MATLESON	31	4	25	NW	NW	7/28/1978	1213969	1032084	80	15	1		BAILER				15.0	30,000	403	323	80.2
119	78	6	LAVERN ENGSTROM	31	4	25	NW	SE	4/3/1991	1215286	1030734	16	4		60	AIR				0.1	182	363	347	0.5
120	111	6	JERRY STAR	31	4	25	NW	SW	1/18/1998	1213951	1030762	63	12	8		PUMP				1.5	3,000	437	374	8.0
121	106	6	TED BECKER	31	4	25	NW	SW	12/4/1978	1213951	1030762	75	10	0.01		BAILER				1000.0	2,000,000	437	362	5347.6
122	111	6	ERNIE BAUS	31	4	25	NW	SW	5/6/2004	1213951	1030762	85	17		110	AIR				0.7	1,360	437	352	3.6
123	81	6	ELMER GOETZ	31	4	25	SE	NW	1/4/1985	1216591	1029378	44	20	15		BAILER				1.3	2,667	327	283	7.1
124	86	6	ELMER GOETZ	31	4	25	SE	NW	1/17/1985	1216591	1029378	44	20	10		BAILER				2.0	4,000	327	283	10.7
125	129	6	ALAN DUTCHER	31	4	25	SE	SE	1/4/1984	1217884	1028017	104	20			PUMP						295	191	
126	200	6	DAVID MCALLISTER	31	4	25	SW	NE	10/6/1986	1215261	1029407	148	25	30		AIR				0.8	1,667	386	238	4.5
127	95	6	HOWARD JOHN	31	4	25	SW	NE	10/23/1985	1215261	1029407	40										386	346	
128	162	6	JIM CO.	31	4	25	SW	NE	5/17/1990	1215261	1029407	131	15		150	AIR				0.8	1,579	386	255	4.2
129	144	6	JOSEPH HOFFMAN	31	4	25	SW	NW	7/11/1988	1213933	1029437	105	25	125		AIR				0.2	400	484	379	1.1
130	108	6	CHARLES GOARTY	31	4	25	SW	SE	2/20/1981	1215239	1028081	78	13	4		BAILER				3.3	6,500	416	338	17.4
131	139	6	JOEL & SUSAN NIEMI	31	4	25	SW	SE	4/30/1981	1215239	1028081	116	20	17		AIR				1.2	2,353	416	300	6.3
132	293	6	GEORGE MC DONALD	31	4	25	SW	SW	11/23/1981	1213914	1028112	262	5	21		AIR				0.2	476	572	310	1.3

ID	Depth	OD	Owner on Log	towns	ranection_r	qtr	qtr_qtr	Date_Comp	Easting	Northing	DTW	YIELD	DD	STEM	TYPE	ROCK	DTR	COMMENTS	Cs	T (gpd/ft)	Well_elev	WL_elev	K (f/day)
133	132	6	RICHARD HUGHES	31	4	25	SW	SW	8/9/1983	1213914	1028112	81	30	13		BAILER				2.3	4,615	572	491	12.3
134	218	6	RICK BRAATEN	31	4	25	SW	SW		1213914	1028112	150	15	20		BAILER				0.8	1,500	572	422	4.0
135	127	6	HOWARD WEYMORITH	31	4	36	NE		2/25/1985	1217157	1026057	60	10	30		PUMP				0.3	667	315	255	1.8
136	80	6	KARL SJODIN	31	4	36	NE	NE	8/1/1991	1217842	1026695	39	20		80	AIR				0.5	976	294	255	2.6
137	579	6	BOB MOON	31	4	36	NE	SE	10/14/1994	1217795	1025386	280	40		578	AIR				0.1	268	298	18	0.7
138	125	6	TOM WITHERS	31	4	36	NE	SE	5/28/1987	1217795	1025386	80	25			AIR						298	218	
139	10	36	CRAIG STEVENS	31	4	36	NW	NW	9/27/1990	1213882	1026795	4						ABANDONMENT				579	575	
140	176	6	THURSTON BOSLEY	31	4	36	SE	NE	8/20/2002	1217746	1024077	85	15	2		PUMP				7.5	15,000	296	211	40.1
141	152	6	DON DUBIS	31	4	36	SE	NE	1/31/2000	1217746	1024077	100	20	37		AIR				0.5	1,081	296	196	2.9
142	298	6	DONALD RICHARDS	31	4	36	SE	NW	5/29/1986	1216425	1024113	37	18			AIR						454	417	
143	76	6	STAN LARSEN	31	4	36	SE	NW	8/29/2001	1216425	1024113	33	18		71	AIR				0.5	947	454	421	2.5
144	169	6	LARRY DEISHER	31	4	36	SE	SE	4/30/1984	1217698	1022768	101	4	41		PUMP				0.1	195	341	240	0.5
145	120	6	RON HEVER	31	4	36	SE	SE	10/21/1985	1217698	1022768	90	100									341	251	
146		6	ZANDECKI	31	4	36	SE	SE	7/26/1990	1217698	1022768	83	3		123	AIR				0.1	150	341	258	0.4
147			BEGAL FOUR, INC.	31	4	36	SE	SW	2/18/1984	1216375	1022804	185	40	6		PUMP				6.7	13,333	508	323	35.7
148	150	6	AL MENG	31	5	1	NE	NE	7/15/1988	1250609	1052500	77	10	3		BAILER				3.3	6,667	191	114	17.8
149	43	6	WILLIAM JENSEN	31	5	1	NE	NE	5/6/1999	1250609	1052500	5	20		38	AIR				0.6	1,212	191	186	3.2
150	40.5	6	JAY BRIMM	31	5	1	NE	NE	7/15/2003	1250609	1052500	27	18	6		PUMP				3.0	6,000	191	164	16.0
151	46	6	SUMMERS CONSTRUCTION	31	5	1	NE	NE	5/4/2004	1250609	1052500	30	5	14		PUMP				0.4	714	191	161	1.9
152	140	6	DAN RASAR	31	5	1	NE	SE	10/10/1991	1250586	1051166											190		
153	135	6	NORETEP	31	5	1	NE	SE		1250586	1051166	56	4.5		138	AIR				0.1	110	190	134	0.3
154	380	6	DAVE COCHRAN	31	5	1	NW	NE	2/10/2001	1247973	1052636	80	0.5			PUMP						80	0	
155	138	6	CRISTY BRUBAKER	31	5	1	NW	NW	9/16/1994	1246658	1052707	26	5	106		PUMP				0.0472	94	117	91	0.3
156	200	6	G T E NORTHWEST INC.	31	5	1	NW	NW	7/17/1989	1246658	1052707											117		
157	158	6	GERALD ROSS	31	5	1	NW	NW	10/2/1998	1246658	1052707	26.3	6	111		PUMP				0.1	108	117	90.7	0.3
158	154	6	LDS	31	5	1	NW	NW		1246658	1052707	18										117	99	
159	71.5	6	SUMMERS CONSTRUCTION	31	5	1	NW	NW	2/10/2005	1246658	1052707	62	15	1.5		PUMP				10.0	20,000	117	55	53.5
160	42	6	JOHN LYNN	31	5	1	NW	SW	7/31/2002	1246636	1051281	15.5	5	26		BAILER				0.2	385	68	52.5	1.0
161	123	6	DAN RASAR	31	5	1	SE	SE	8/8/1991	1250552	1048487	15	20		118	AIR				0.2	388	92	77	1.0
162	41	10	STILIRIDGE WATER SYSTEM	31	5	1	SW	SE	9/21/2001	1247917	1048449	21.6	60	2		BAILER				30.0	60,000	88	66.4	160.4
163	64	8	ASSOCIATED SAND & GRAVEL	31	5	2	NE	NW		1243981	1052668	14	200		45	AIR				6.5	12,903	65	51	34.5
164	74	6	DENNIS DEARINGER	31	5	2	NW	NE	8/12/1998	1242632	1052622	62	10		74	AIR				0.8	1,667	84	22	4.5
165	38	6	PETE VECHL	31	5	2	NW	SE	7/12/2000	1242613	1051255	17	20	1		BAILER				20.0	40,000	73	56	107.0
166	38	20	CITY OF ARLINGTON	31	5	2	NW	SE	5/8/2002	1242613	1051255	18	570	6.2		PUMP				91.9	183,871	73	55	491.6
167	40	6	HENRY MILLER	31	5	2	NW	SE	4/10/1999	1242613	1051255	14	6	35		BAILER				0.2	343	73	59	0.9
168	50	6	LYNN GRANSTROM	31	5	2	SE	NE	9/16/2002	1245295	1049866	19	40		43	AIR				1.7	3,333	65	46	8.9
169	211	6	TOM MC MAHAN	31	5	2	SE	NW	6/25/1992	1243946	1049878		0.75		211	AIR	ROCK		20	0.0036	7	109		0.019
170	110	6	RICHARD PASCO	31	5	3	NE	NE	5/5/1995	1239940	1052575	52	14		110	AIR				0.2	483	55	3	1.3
171	38	6	EVA KROEZE	31	5	3	NW	NE	8/30/2000	1237276	1052690	21	30		36	AIR				2.0	4,000	56	35	10.7
172	28.5	6	KENNETH AND EVELYN LANE	31	5	3	SE	NE	5/15/2003	1239899	1049930	17	10		27	AIR				1.0	2,000	66	49	5.3
173	57	6	KAREN TREGONING	31	5	3	SE	SW	6/13/1992	1238507	1048671	16	24	4		BAILER				6.0	12,000	58	42	32.1
174	57	6	JAMES MUCKLESTONE	31	5	3	SW	NE	2/18/2003	1237188	1050052	11	40		50	AIR				1.0	2,051	55	44	5.5
175	300	6	MIKE MCCOOL	31	5	4	NE	NE	8/25/2000	1234612	1052819	57	10		62	AIR	ROCK		28	2.0	4,000	185	128	10.7
176	260	6	JEAN DOTY	31	5	4	NW	SE		1231883	1051605	180	10	50		PUMP	ROCK		139	0.2	400	279	99	1.1
177	77	6	M & H CONSTRUCTION	31	5	5	NE	NE	5/1/1990	1229250	1052952		60		75	AIR				0.8	1,600	318		4.3
178	138	6	ROCKY LOHOFF	31	5	5	NE	NE		1229250	1052952	113	7	7		BAILER				1.0	2,000	318	205	5.3
179	77	6	THOMCO CONSTRUCTION, INC	31	5	5	NE	NE	1/25/1991	1229250	1052952	46.8	50		74	AIR				1.8	3,676	318	271.2	9.8
180	204	6	RICK DICK	31	5	5	NE	NE	9/26/1997	1229250	1052952	186	8	0.01		BAILER	ROCK		84	800.0	1,600,000	318	132	4278.1
181	63	6	MICHAEL MORGAN	31	5	5	NE	NE	7/19/1999	1229250	1052952	12	8	23		PUMP				0.3	696	318	306	1.9
182	176	6	BOB CLAPHOM	31	5	5	NE	SE	7/11/1994	1229218	1051652	150	7	11		PUMP				0.6	1,273	369	219	3.4
183	148	6	BRUCE WALDEN	31	5	5	NE	SE	9/9/1996	1229218	1051652	119	119	10		AIR				11.9	23,800	369	250	63.6
184	235	6	GENE ELEFSON	31	5	5	NE	SE	10/24/2002	1229218	1051652	220	20	2.5		PUMP				8.0	16,000	369	149	42.8
185	140	6	MARK ASKMAN	31	5	5	NW	NE	9/1/2005	1226586	1052956	50	8	50		PUMP	ROCK		53	0.2	320	169	119	0.9
186	150	6	MARK & CINDY LANGMAS	31	5	5	NW	NE	1/10/2003	1226586	1052956	-0.75	0.5	120		PUMP				0.0042	8	169	169.75	0.0
187	120	6	MARVIN AMAN	31	5	5	NW	NW	5/26/1990	1225254	1052957	48	13.5	40		PUMP				0.3	675	134	86	1.8
188	77	6	GARY JOHNSON	31	5	5	NW	SE	7/3/1990	1226564	1051646	67	13		74	AIR				1.9	3,714	159	92	9.9
189	145	6	JOHN GRIFFITHS	31	5	5	NW	SE	7/3/1990	1226564	1051646	112.5	15	2		BAILER				7.5	15,000	159	46.5	40.1
190	120	6	LANE HOBACK	31	5	5	NW	SE	8/18/1990	1226564	1051646	93	10	4		BAILER				2.5	5,000	159	66	13.4
191	81	6	ROB IISATEL	31	5	5	NW	SE	7/23/1991	1226564	1051646	24	6	25		BAILER				0.2	480	159	135	1.3
192	78	6	RICHARD DAVIDSON	31	5	5	NW	SE	1/29/2003	1226564	1051646	52	7	20		PUMP				0.4	700	159	107	1.9
193	57	6	TERRNE SUMMERS CONSTRU	31	5	5	NW	SW	6/16/1994	1225235	1051644	16	2	30		BAILER				0.1	133	163	147	0.4
194	508	6	VEDANTA SOCIETY OF W. WAS	31	5	5	NW	SW	9/21/1987	1225235	1051644	65	3			BAILER	ROCK		125			163	98	
195	97	6	HOWARD WADE	31	5	5	SE	NW	6/4/1987	1227865	1050343	77	9	5		BAILER				1.8	3,600	159	82	9.6
196	140	6	MR. GELLERSON	31	5	5	SE	SE	7/18/1990	1229157	1049050	94	15		120	AIR				0.6	1,154	42	-52	3.1
197	37	6	ROY STROTZ	31	5	5	SE	SW	1/25/1991	1227837	1049038	13.1	50		34	AIR				2.4	4,785	42	28.9	12.8
198	200	6	D. G. BRANDVOLD CORP.	31	5	5	SW	NE		1226539	1050337	21	10		170	AIR	ROCK		160	0.1	134	162	141	0.4

ID	Depth	OD	Owner on Log	towns	ranection_r		qtr	qtr_qtr	Date_Comp	Easting	Northing	DTW	YIELD	DD	STEM	TYPE	ROCK	DTR	COMMENTS	Cs	T (gpd/ft)	Well_elev	WL_elev	K (f/day)
199	62	6	JOHN STEEL	31	5	5	SW	NE	12/7/1990	1226539	1050337	37	12		50	AIR				0.9	1,846	162	125	4.9
200	80	6	LARRY GALLI	31	5	5	SW	NE	12/5/1990	1226539	1050337	37	5		70	AIR				0.2	303	162	125	0.8
201	97	6	TOM DAUIDSON	31	5	5	SW	NE	2/23/1993	1226539	1050337	75	12		90	AIR				0.8	1,600	162	87	4.3
202	196	6	JOHN STEELE	31	5	5	SW	NE	11/4/1998	1226539	1050337	79.7	15	85		BAILER	ROCK	196		0.2	353	162	82.3	0.9
203	120	6	DOUG & CINDY TSCHIDER	31	5	6	NE	NE	3/10/1997	1223929	1052972	45	30		120	AIR				0.4	800	146	101	2.1
204	125	6	GARRITY HOMES	31	5	6	NE	NE	5/30/1997	1223929	1052972	56	20		122	AIR				0.3	606	146	90	1.6
205	80	6	PAT GORRITY	31	5	6	NE	NE	4/10/1997	1223929	1052972	40	20		79	AIR				0.5	1,026	146	106	2.7
206	45	6	RICHARD HAAG	31	5	6	NE	NE	7/2/1994	1223929	1052972	19	3	18		PUMP				0.2	333	146	127	0.9
207	79	6	KENNY LIND	31	5	6	NE	SW	4/1/1976	1222590	1051688	64	10	3		BAILER				3.3	6,667	117	53	17.8
208	97	6	TOD SUMMER	31	5	6	NW	NW	8/25/1998	1219977	1053061	55	8	25		PUMP				0.3	640	36	-19	1.7
209	160	6	DR. DONALD BURKS	31	5	6	SE	SE	6/20/1985	1223875	1049023	112	12	20		PUMP				0.6	1,200	41	-71	3.2
210	222	6	DR. DONALD BURKS	31	5	6	SE	SE	10/23/1985	1223875	1049023	112										41	-71	
211	180	6	GARY JONES	31	5	6	SE	SE	5/7/1976	1223875	1049023	55										41	-14	
212	30	6	DE ANN BEECH	31	5	6	SE	SW	3/23/1994	1222550	1049060	15	16	0.01		BAILER				1600.0	3,200,000	39	24	8556.1
213	80	6	GREGORY GOFF	31	5	6	SW	SE	9/15/1998	1221223	1049096	-4.6	10							2.2	4,348	36	40.6	11.6
214	40	8	PETER HENNING	31	5	7	NE	NW		1222514	1047756	5	200	5		PUMP				40.0	80,000	42	37	213.9
215	35	6	RICHARD EMORY	31	5	7	NW	NE	7/21/1986	1221184	1047788	12										40	28	
216	40	6	JOHN KOSTER	31	5	7	NW	SE	3/10/1986	1221133	1046491	6	40	21		BAILER				1.9	3,810	35	29	10.2
217	60	6	JOHN KOSTER	31	5	7	NW	SE	10/9/1992	1221133	1046491	23	60		55	AIR				1.9	3,750	35	12	10.0
218	60	6	HERMAN LORENZEN	31	5	7	SW	NE	8/10/1949	1221082	1045194	11	75	3		PUMP				25.0	50,000	35	24	133.7
219	47	6	LEONARD OTTEM	31	5	7	SW	NW	10/21/1992	1219736	1045206	16	25	5		BAILER				5.0	10,000	35	19	26.7
220	60	6	ROBERT E ROTHROCK	31	5	7	SW	NW		1219736	1045206	11	500	6		PUMP				83.3	166,667	35	24	445.6
221	45	6	PETER POORTINGA	31	5	8	NE	SW	10/27/1998	1227793	1046439	16	20		45	AIR				0.7	1,379	52	36	3.7
222	60	6	HENRY SESBY	31	5	8	SW	NE	2/7/1952	1226443	1045149	13	100	2		PUMP				50.0	100,000	43	30	267.4
223	60	6	ELISE MULLIN	31	5	8	SW	NW	8/12/2005	1225111	1045156	14	100		60	AIR				2.2	4,348	48	34	11.6
224	60	6	JAKE WINTER	31	5	8	SW	SE		1226415	1043863	15	180	4		PUMP				45.0	90,000	45	30	240.6
225	52	8	EAGLE RIDGE HOMEOWNERS	31	5	9	NE	SW	5/19/1994	1233037	1046386	20.5	90	1.3		BAILER				69.2	138,462	42	21.5	370.2
226	59	6	MIKE BISHOP	31	5	9	NE	SW	5/31/1994	1233037	1046386	17	90		56	AIR				2.3	4,615	42	25	12.3
227	59	6	MIKE BISHOP	31	5	9	NE	SW	5/26/1994	1233037	1046386	19	95		56	AIR				2.6	5,135	42	23	13.7
228	37	8	EAGLERIDGE HOMEOWNERS	31	5	9	NE	SW	4/9/1990	1233037	1046386	12	250		37	AIR				10.0	20,000	42	30	53.5
229	95	8	HENRY BLOCK & ASSOCIATES	31	5	9	NW	NW	9/26/1979	1230448	1047743	20	200			PUMP						45	25	
230	135	6	THOMAS WILKES	31	5	9	NW	NW	1/20/1988	1230448	1047743	20	20	2		BAILER				10.0	20,000	45	25	53.5
231	52.5	8	FABER FARMS	31	5	9	SE	SW	4/6/2006	1232975	1043754	16	200		41	AIR				8.0	16,000	49	33	42.8
232	53.5	8	FABER FARM	31	5	9	SW	SE	11/11/2005	1231685	1043783	19	300		42	AIR				13.0	26,087	51	32	69.8
233	62	6	PAULVIN E BARLOND	31	5	9	SW	SW	6/19/1952	1230397	1043810	15	190	10		PUMP				19.0	38,000	49	34	101.6
234	30	6	DELBERT WESTON	31	5	10	NE	SW	5/3/1988	1238230	1046109	8	10			PUMP						69	61	
235	73	6	PAUL JACOBSEN	31	5	10	SE	NE	6/3/1980	1239435	1044696	10	13	63		BAILER				0.2	413	96	86	1.1
236	79	6	JOHN GROVE	31	5	10	SE	SE	11/22/1983	1239346	1043378	30	45	13		BAILER				3.5	6,923	116	86	18.5
237	120	6	RON MORTENSON	31	5	10	SW	SE	8/26/1994	1236810	1043573	58	14	0.01		BAILER				1400.0	2,800,000	51	-7	7486.6
238	29	8	MITZEL AND ASSOC	31	5	10	SW	SE	10/20/2000	1236810	1043573											51		
239	168	6	TOM CLAXTON	31	5	10	SW	SW	9/21/2004	1235540	1043667	56	75		167	AIR				0.7	1,351	48	-8	3.6
240	160	6	L. D. JACOBS	31	5	11	NW	NE	7/7/1988	1242568	1047176						DUSTER					62		
241	36	12	GLACIER COLD STORAGE	31	5	11	NW	SE		1242429	1045870	1.5	130	14.3		PUMP				9.1	18,182	101	99.5	48.6
242	153	12	GLACIER COLD STORAGE	31	5	11	NW	SE		1242429	1045870	1.1	250	10		PUMP				25.0	50,000	101	99.9	133.7
243	236	6	KENNETH CLATTERBAUGH	31	5	12	NE	SW	9/8/1979	1249035	1045823	87	15	73		BAILER	ROCK	75		0.2	411	110	23	1.1
244	50	6	GERHARD SCHMIDT	31	5	12	NE	SW	2/5/1992	1249035	1045823	26										110	84	
245	50	6	R. STEVE LONGMIRE	31	5	12	NE	SW	4/3/1992	1249035	1045823	22										110	88	
246	114	6	TOM MC NEIL	31	5	12	NE	SW	1/30/1992	1249035	1045823	84	10.6	9		PUMP				1.2	2,356	110	26	6.3
247	280	6	MARK DOLAN	31	5	12	NE	SW		1249035	1045823	130	15	75		PUMP				0.2	400	110	-20	1.1
248	290	6	DAVID AMES	31	5	12	NW	NE	1/4/1999	1247841	1047083						DUSTER					156		
249	400	6	MARTY AMES	31	5	12	NW	NE	2/19/1999	1247841	1047083						DUSTER					156		
250	292	6	ROBERT MEIERS	31	5	12	NW	NE	4/27/1992	1247841	1047083	60	30		280	AIR				0.1	273	156	96	0.7
251	91	6	STEVE CAMPBELL	31	5	12	NW	NE	10/11/1990	1247841	1047083	74	250		85	AIR				22.7	45,455	156	82	121.5
252	91	6	STEVE CAMPBELL	31	5	12	NW	NE		1247841	1047083	74	20		85	AIR				1.8	3,636	156	82	9.7
253	300	6	MARGRET MILNER	31	5	12	SE		3/12/1993	1249509	1043886	287	5	7		BAILER	ROCK	7		0.7	1,429	328	41	3.8
254	150	6	REDY HOMES	31	5	12	SE	NE	7/15/2005	1250228	1044547	25	5	0.01		BAILER				500.0	1,000,000	339	314	2673.8
255	296	6	LARRY PUTNAM	31	5	12	SE	NW	11/20/1979	1248910	1044529	205	10	5		BAILER				2.0	4,000	296	91	10.7
256	284	6	WILLIAM HARVEY	31	5	12	SE	NW	5/20/1994	1248910	1044529	179	8	54		PUMP				0.1	296	296	117	0.8
257	210	6	BERNARD RISTE	31	5	12	SE	SE	11/9/1994	1250103	1043240						DUSTER					360		
258	86	6	JAN BAILEY	31	5	13	NE	NE	6/17/1994	1250016	1041793	45	1		86	AIR				0.0244	49	400	355	0.1
259	435	6	MAX JOHNSTON	31	5	13	NE	NE	11/21/1990	1250016	1041793	292	10			BAILER						400	108	
260	404	6	JAN BAILY	31	5	13	NE	NE	6/7/1994	1250016	1041793											400		
261	490	6	GREG VAUGHN	31	5	13	NE	NE	8/12/2004	1250016	1041793	266	5		480	AIR				0.0234	47	400	134	0.1
262	385	6	SEATTLE MORTGAGE AS AGEI	31	5	13	NE	SE	2/22/1988	1249993	1040401											430		
263	397	6	SEATTLE MORTGAGE CO.	31	5	13	NE	SE	11/19/1987	1249993	1040401											430		
264	277	6	MIKE LIVERS	31	5	13	NE	SE	11/13/1998	1249993	1040401	216.5	10		267	AIR				0.2	396	430	213.5	1.1

ID	Depth	OD	Owner on Log	towns	ranection_r		qtr	qtr_qtr	Date_Comp	Easting	Northing	DTW	YIELD	DD	STEM	TYPE	ROCK	DTR	COMMENTS	Cs	T (gpd/ft)	Well_elev	WL_elev	K (f/day)
265	420	6	W THOMAS ALMLI	31	5	13	NE	SE	10/21/1999	1249993	1040401	22	0.5	179		PUMP				0.0028	6	430	408	0.015
266	235.8	6	DON FLORES	31	5	13	NE	SE	11/17/2000	1249993	1040401	211	5	21		PUMP				0.2	476	430	219	1.3
267	420	6	THOMAS ALMLI	31	5	13	NE	SE	11/6/2001	1249993	1040401	19	3	385		PUMP				0.0078	16	430	411	0.0
268	280	6	LINDA SHIOSAKI	31	5	13	NE	SW	8/21/1990	1248667	1040461	136	4	0.01		BAILER				400.0	800,000	452	316	2139.0
269	402	6	CRAIG HEIGERT	31	5	13	NW	NE	9/10/1982	1247381	1041870											415		
270	172	6	MARK MERRITT	31	5	13	NW	NW	11/8/1995	1246063	1041907	130	25		160	AIR				0.8	1,667	343	213	4.5
271	273	6	EVERETT OSBORN	31	5	13	NW	NW	9/8/1997	1246063	1041907	219	11	19		PUMP				0.6	1,158	343	124	3.1
272	233	6	CENTURY 21 - BOB OTIS	31	5	13	NW	SE	7/19/1994	1247342	1040522	202	5	5		BAILER				1.0	2,000	415	213	5.3
273	120	6	MOZA CONSTRUCTION	31	5	13	NW	SE	11/18/1991	1247342	1040522											415		
274	300	6	TIM LATTIN	31	5	13	NW	SW	5/14/2003	1246021	1040576	200	1	90		BAILER				0.0111	22	413	213	0.1
275	285	6	SKIP BATES | SITE WORKS	31	5	13	SE	NE	9/9/1999	1249967	1039016	230	6	15		BAILER	ROCK	172		0.4	800	436	206	2.1
276	281	6	JIM CRAIG	31	5	13	SE	NE	8/29/2000	1249967	1039016	225.1	9	42.9		PUMP				0.2	420	436	210.9	1.1
277	257.5	6	ANDREW PENTER	31	5	13	SE	NE	10/31/2001	1249967	1039016	206	5	39		BAILER				0.1	256	436	230	0.7
278	260	6	BEAM CONSTRUCTION	31	5	13	SE	NW	10/18/1989	1248635	1039097	190	10		250	AIR				0.2	333	440	250	0.9
279	258	6	CLARK HAMM	31	5	13	SE	NW	5/12/1988	1248635	1039097	224	15	20		BAILER				0.8	1,500	440	216	4.0
280	220	6	WILLIAM SMITH	31	5	13	SE	NW	1/20/1978	1248635	1039097	125	10	15		BAILER				0.7	1,333	440	315	3.6
281	300	6	TERRY WEISS	31	5	13	SE	SE	9/6/1989	1249939	1037627								ABANDONED			446		
282	240	6	ALAN IPSEN	31	5	13	SE	SE	10/30/1986	1249939	1037627	214	10	6		BAILER				1.7	3,333	446	232	8.9
283	210	6	GLENN BAYHA	31	5	13	SE	SE	7/20/1994	1249939	1037627	180	10	20		BAILER				0.5	1,000	446	266	2.7
284	218	6	NORTH RIDGE INV.	31	5	13	SE	SE	7/10/1993	1249939	1037627	180	10	12		BAILER				0.8	1,667	446	266	4.5
285	217	6	NORTHRIDGE INVESTMENT	31	5	13	SE	SE	10/22/1993	1249939	1037627	180	10	20		BAILER				0.5	1,000	446	266	2.7
286	218	6	STAN BUTTERFIELD | BUTTER	31	5	13	SE	SE	8/6/1997	1249939	1037627	197	10	12		PUMP				0.8	1,667	446	249	4.5
287	219	6	BOVDEN REALTY	31	5	13	SE	SW	7/17/1995	1248604	1037727	191	5	23		BAILER				0.2	435	434	243	1.2
288	80	6	BRUCE KEMP	31	5	13	SE	SW	8/22/1991	1248604	1037727	56	25		80	AIR				1.0	2,083	434	378	5.6
289	211	6	J & D BUILDERS	31	5	13	SE	SW	8/21/1995	1248604	1037727	194	10	2		BAILER				5.0	10,000	434	240	26.7
290	224	6	J & D BUILDERS	31	5	13	SE	SW	6/23/1995	1248604	1037727	197	10	21		BAILER				0.5	952	434	237	2.5
291	233	6	MARY & MIKE VANWINKLE	31	5	13	SE	SW	1/16/1995	1248604	1037727	205	6	20		BAILER				0.3	600	434	229	1.6
292	219	6	PAULA HENDERSHOT	31	5	13	SE	SW	2/10/1995	1248604	1037727	187	5	21		BAILER				0.2	476	434	247	1.3
293	209	6	VICKI & RICHARD DEGROOT	31	5	13	SE	SW	11/17/1995	1248604	1037727	194	10	7		BAILER				1.4	2,857	434	240	7.6
294	231	6	J & D BUILDERS	31	5	13	SW	SE	8/10/1994	1247270	1037819	195	4	17		BAILER				0.2	471	426	231	1.3
295	197	6	JEFF WIERMAN	31	5	13	SW	SE	8/27/1997	1247270	1037819	187.7	13	4.6		PUMP				2.8	5,652	426	238.3	15.1
296	230	6	WILLIAM DAVIS	31	5	13	SW	SE	3/17/1995	1247270	1037819	205	5	10		BAILER				0.5	1,000	426	221	2.7
297	340	6	ED FINLAN	31	5	13	SW	SW	9/13/1988	1245932	1037915	200	12									418	218	
298	85	6	ARLINGTON TERRACE	31	5	14	SE	NW	7/11/1984	1243318	1039339	39	50	4		PUMP				12.5	25,000	277	238	66.8
299	138	6	RONALD BAILEY	31	5	14	SE	NW	7/5/2004	1243318	1039339	89	25		135	AIR				0.5	1,087	277	188	2.9
300	136	6	BRUCE HONSBERGER	31	5	14	SE	SW	7/5/1999	1243278	1038022	107	20		150	AIR				0.5	930	312	205	2.5
301	97	6	CRIS SMITH	31	5	14	SE	SW	1/29/2000	1243278	1038022	80	18	15		AIR				1.2	2,400	312	232	6.4
302	115	6	BRANDVOLD PETERSON DEVE	31	5	14	SW	SE	8/14/1979	1241955	1038065	45	125	70		BAILER				1.8	3,571	242	197	9.5
303	162	6	GARY WALTERS	31	5	14	SW	SE	8/16/1979	1241955	1038065	100	80	62		BAILER				1.3	2,581	242	142	6.9
304	100	6	NEAL MC ENTIRE	31	5	14	SW	SE	8/24/1993	1241955	1038065	56	30		90	AIR				0.9	1,765	242	186	4.7
305	178	6	DOUGLAS CORBETT	31	5	14	SW	SE	10/31/2000	1241955	1038065	121	30	40		AIR				0.8	1,500	242	121	4.0
306	76	6	BOYDEN REALTY	31	5	14	SW	SW	5/7/1986	1240631	1038106	34	60			PUMP						154	120	
307	200	6	G T E NORTHWEST INC.	31	5	15	SE	SW		1238029	1038218											144		
308	200	6	G T E NORTHWEST INC.	31	5	15	SE	SW		1238029	1038218											144		
309	85	6	D. H. THOMPSON	31	5	16	NE	NE	3/4/1988	1234228	1042394	50	12	20		BAILER				0.6	1,200	54	4	3.2
310	44	6	DENNIS WRIGLESWORTH	31	5	16	NE	NW	5/6/2003	1232942	1042426	9	30		35	AIR				1.2	2,308	96	87	6.2
311	40	6	WAYNE ALEXANDER	31	5	16	NW	NW	6/4/2002	1230373	1042492	13.5	50		35	AIR				2.3	4,651	46	32.5	12.4
312	40	6	ALAN & KRISTY BARLOND	31	5	16	NW	NW	7/6/2005	1230373	1042492	15	50		35	AIR				2.5	5,000	46	31	13.4
313	40	6	JOHN & CAROL GREEN	31	5	16	NW	SE	10/16/2003	1231625	1041130	12	100		40	AIR				3.6	7,143	46	34	19.1
314	37	6	DUGGER INV	31	5	16	NW	SW	10/4/2005	1230341	1041166	12	18	4		PUMP				4.5	9,000	46	34	24.1
315	88	6	GIL BIRINGER	31	5	16	SE	NW	2/12/1986	1232880	1039763	35				AIR						109	74	
316	60	6	PETER POORTINGA (SUNDOW	31	5	16	SW	SE	4/11/1995	1231563	1038471	36	8	0.01		BAILER				800.0	1,600,000	105	69	4278.1
317	59	6	DALE PETERSON	31	5	17	NE	NE	11/27/1992	1229060	1042515	16	50		55	AIR				1.3	2,564	46	30	6.9
318	182	6	MARK DUAL	31	5	17	NE	NE	9/16/1994	1229060	1042515	88	0.5		180	AIR				0.0054	11	46	-42	0.0
319	57	6	WILLIAM PORTER	31	5	17	NE	NE	8/3/1980	1229060	1042515	21	8		30	AIR				0.9	1,778	46	25	4.8
320	58	8	PHIL GANGLER	31	5	17	NE	NW	4/23/1987	1227720	1042531	11	200	1		PUMP				200.0	400,000	45	34	1069.5
321	57	6	DUGGER INV C/O MARK DUGG	31	5	17	NE	NW	8/24/2004	1227720	1042531	10	30	4		PUMP				7.5	15,000	45	35	40.1
322	56	6	DUGGER INV C/0 MARK DUGG	31	5	17	NE	NW	8/25/2004	1227720	1042531	10	30	4		PUMP				7.5	15,000	45	35	40.1
323	56	6	DUGGER INV C/O MARK DUGG	31	5	17	NE	NW	8/25/2004	1227720	1042531	10	30	4		PUMP				7.5	15,000	45	35	40.1
324	58	6	DUGGER INVESTMENTS	31	5	17	NE	NW	3/15/2005	1227720	1042531	10	30	2		PUMP				15.0	30,000	45	35	80.2
325	57	6	DUGGER INVESTMENTS	31	5	17	NE	NW	10/3/2005	1227720	1042531	12	30	6		PUMP				5.0	10,000	45	33	26.7
326	55	6	D PETERSON INC	31	5	17	NE	SE	11/15/2005	1229026	1041186	10	25	5		PUMP				5.0	10,000	45	35	26.7
327	55	6	D PETERSON	31	5	17	NE	SE	5/5/2006	1229026	1041186	11	35	2		PUMP				17.5	35,000	45	34	93.6
328	58	6	D PETERSON	31	5	17	NE	SE	5/4/2006	1229026	1041186	8	35	2		PUMP				17.5	35,000	45	37	93.6
329	37	6	DUGGER INVESTMENTS	31	5	17	NE	SW	10/12/2005	1227686	1041195	5	20	24		PUMP				0.8	1,667	87	82	4.5
330	60	6	HIDEKO AARON	31	5	17	NW	SE	1/27/1989	1226345	1041201	30	4	15		BAILER				0.3	533	85	55	1.4

ID	Depth	OD	Owner on Log	towns	ranection_r		qtr	qtr_qtr	Date_Comp	Easting	Northing	DTW	YIELD	DD	STEM	TYPE	ROCK	DTR	COMMENTS	Cs	T (gpd/ft)	Well_elev	WL_elev	K (f/day)
331	161	6	JACK FRITCH	31	5	17	NW	SE	3/15/1985	1226345	1041201	18.83	49.5	58.13		PUMP				0.9	1,703	85	66.17	4.6
332	34	6	JACK FRITCH	31	5	17	NW	SE	10/16/1985	1226345	1041201	11	12	3		BAILER				4.0	8,000	85	74	21.4
333	574	6	HIGHLAND EAST VIEW WATER	31	5	17	NW	SE	2/11/2001	1226345	1041201	5	20	34		PUMP				0.6	1,176	85	80	3.1
334	72	6	ALEX MORRISON	31	5	17	SE		4/25/1997	1228302	1039189	38	8	25		PUMP				0.3	640	112	74	1.7
335	194	6	JOHN CHATLERTON	31	5	17	SE	SE	3/16/1994	1228960	1038528	35	5	160		BAILER				0.0313	63	120	85	0.2
336	341	6	WILBUR BAKER	31	5	17	SE	SE	5/6/1994	1228960	1038528	60	50		330	AIR				0.2	370	120	60	1.0
337	191	6	RANDALL PURSEL	31	5	17	SW	NE	11/28/1990	1226308	1039857	49	5	140		BAILER				0.0357	71	85	36	0.2
338	120	6	PETER LINDBERG	31	5	17	SW	NW	7/17/1980	1224963	1039855	30		30		BAILER						81	51	
339	120	6	SCOTT LEE	31	5	17	SW	NW	10/2/1995	1224963	1039855	20	20		115	AIR				0.2	421	81	61	1.1
340	94	6	STEVE CONNELLY	31	5	17	SW	NW	11/25/1992	1224963	1039855	13	2	70		BAILER				0.0286	57	81	68	0.2
341	100	6	NEW WEST HOMES	31	5	17	SW	NW	4/15/2005	1224963	1039855	14	3	80		BAILER				0.0375	75	81	67	0.2
342	145	6	JEFF VANNONI	31	5	17	SW	SE	2/9/1999	1226270	1038509	38	1.5	100		BAILER				0.0150	30	122	84	0.1
343	137	6	JOHN HARRISON	31	5	17	SW	SW	7/14/1992	1224925	1038499	42	100		135	AIR				1.1	2,151	126	84	5.8
344	115	6	MICHAEL WORK	31	5	17	SW	SW	5/16/1991	1224925	1038499	28	5	70		BAILER				0.1	143	126	98	0.4
345	103	6	SONNY PROCPOR	31	5	18	NE	NE	2/18/1988	1223696	1042570	15	10			BAILER						43	28	
346	140	6	KAZEN COMMUNITY WELL	31	5	18	NW	NE	5/2/1989	1220988	1042575	11	30	84		PUMP				0.4	714	55	44	1.9
347	136	6	WESS ROBERTS	31	5	18	NW	NW	7/16/1992	1219632	1042575	14	40	6		BAILER				6.7	13,333	63	49	35.7
348	200	6	DAVE & AMY SANTER	31	5	18	NW	SE	10/15/2003	1220950	1041235	15.5	80		200	AIR				0.4	867	67	51.5	2.3
349	99.6	6	STEVE AND TAMI SAUTER	31	5	18	NW	SE	10/7/2003	1220950	1041235	14	9		95	AIR				0.1	222	67	53	0.6
350	134	6	SCOTT ROBERTS	31	5	18	NW	SW	9/14/1988	1219597	1041245	12	12	13		BAILER				0.9	1,846	58	46	4.9
351	162	6	CHARLES MOORE	31	5	18	SE	SE	4/28/1989	1223578	1038506	24	20			BAILER						112	88	
352	159	6	CHESLOR MOORE	31	5	18	SE	SE	4/24/1989	1223578	1038506	24	6			BAILER						112	88	
353	147	6	JOHN CLARK	31	5	18	SW	NE	12/10/1985	1220913	1039895	15										79	64	
354	69	6	PETE MCKEOWN	31	5	18	SW	NW	5/25/1994	1219563	1039913	8	7.5	45		BAILER				0.2	333	109	101	0.9
355	80	6	PETE MCKEOWN	31	5	18	SW	NW	5/5/1993	1219563	1039913	3	2	75		BAILER				0.0267	53	109	106	0.1
356	91	6	PETE MCKEOWN	31	5	18	SW	NW	5/15/1994	1219563	1039913	4	3	75		BAILER				0.0400	80	109	105	0.2
357	110	6	PETER MC KEOWN	31	5	18	SW	NW	4/26/1993	1219563	1039913	1	3	100		BAILER				0.0300	60	109	108	0.2
358	90	6	PETE MCKEOWN	31	5	18	SW	NW		1219563	1039913	2	20	58		BAILER				0.3	690	109	107	1.8
359	90	6	PETE MCKEOWN	31	5	18	SW	NW		1219563	1039913	6.5	2	80		BAILER				0.0250	50	109	102.5	0.1
360	200	6	BRUCE HAYTON	31	5	18	SW	SE	11/17/1994	1220878	1038557	7	25	6		BAILER				4.2	8,333	109	102	22.3
361	110	6	BUD ALLEN	31	5	18	SW	SE	6/16/1990	1220878	1038557	8	2	0.01		BAILER				200.0	400,000	109	101	1069.5
362	80	6	FRANCIS BRUNDELL	31	5	18	SW	SE	11/20/1988	1220878	1038557	23										109	86	
363	100	6	KENNETH DRAMAS	31	5	18	SW	SE	3/12/1986	1220878	1038557	54	20	15		BAILER				1.3	2,667	109	55	7.1
364	151	6	LEONARD STANTON	31	5	18	SW	SE	5/24/1988	1220878	1038557		25	142		PUMP				0.2	352	109		0.9
365	90	6	LARRY KLUPER	31	5	18	SW	SE	9/4/1996	1220878	1038557	18	5	27		BAILER				0.2	370	109	91	1.0
366	180	6	JOHN MEYERS	31	5	19	NE	NE	9/19/1985	1223553	1037162	10										122	112	
367	84	6	ROBERT PAMPEREN	31	5	19	NE	SE	1/18/1988	1223546	1035836	0	30			BAILER						111	111	
368	119	6	GEORGE & TINA WILLETT	31	5	19	NE	SE	7/16/1998	1223546	1035836	1	16		40	AIR				0.4	821	111	110	2.2
369	65	6	RON SCHULTZ	31	5	19	NE	SE	7/30/2002	1223546	1035836	26.5	40		60	AIR				1.2	2,388	111	84.5	6.4
370	105	6	GENE SCHULTZ	31	5	19	NE	SW	5/21/1993	1222183	1035871	5	18.5	64		PUMP				0.3	578	110	105	1.5
371	118	6	MICHAEL ORTIZ	31	5	19	NE	SW	3/4/1993	1222183	1035871	21	6	80		BAILER				0.1	150	110	89	0.4
372	122	6	GRASSETH / HULSE	31	5	19	NW	NE	1/10/2006	1220845	1037225	4.25	15		115	AIR				0.1	271	103	98.75	0.7
373	125	6	GERRIT ANEMA	31	5	19	NW	NW	2/6/1980	1219492	1037256	20	10	80		BAILER				0.1	250	132	112	0.7
374	120	6	JERRY LEWIS	31	5	19	NW	NW	2/13/1992	1219492	1037256	18	15		115	AIR				0.2	309	132	114	0.8
375	149	6	MIKE CAMPBELL	31	5	19	NW	NW	2/6/1998	1219492	1037256	7	16.5	17.75		PUMP				0.9	1,859	132	125	5.0
376	204	6	KATHY EYELER	31	5	19	NW	SW	10/12/1978	1219459	1035939	183	15	0.01		BAILER				1500.0	3,000,000	127	-56	8021.4
377	87	6	NORMAN NELSON	31	5	19	SE	NE		1223536	1034509	15	5	2		BAILER				2.5	5,000	126	111	13.4
378	108	6	CASE LANTING	31	5	19	SE	NW	2/27/1995	1222166	1034547	22	8	70		BAILER				0.1	229	139	117	0.6
379	189	6	CASE LANTING	31	5	19	SE	NW	6/27/1980	1222166	1034547		18	30		BAILER				0.6	1,200	139		3.2
380	69	6	KEN HEIDT	31	5	19	SW	NE	11/13/1963	1220797	1034584	40	18	15		PUMP				1.2	2,400	157	117	6.4
381	80	6	MAREVS & ANA OOS	31	5	19	SW	NE	8/13/1996	1220797	1034584	26	30		80	AIR				0.6	1,111	157	131	3.0
382	110	6	TIM DUM	31	5	19	SW	NE	4/5/1999	1220797	1034584	60	6	30		BAILER				0.2	400	157	97	1.1
383	80	6	ALLEN COKER	31	5	19	SW	NE	5/10/2001	1220797	1034584	28	25		75	AIR				0.5	1,064	157	129	2.8
384	80	6	ARCHIE COKER	31	5	19	SW	NE	5/30/2002	1220797	1034584	33	30		42	AIR				3.3	6,667	157	124	17.8
385	70	6	BILLY SMITH	31	5	19	SW	NW	8/2/1980	1219427	1034621	27	15	38		BAILER				0.4	789	152	125	2.1
386	100	6	JIM JOHNSON	31	5	19	SW	NW	9/26/1991	1219427	1034621		10		100	AIR				0.1	200	152		0.5
387	71	6	KEN HEIGHT	31	5	19	SW	NW	2/24/1995	1219427	1034621	33	15	10		BAILER				1.5	3,000	152	119	8.0
388	110	6	RON NIGARD	31	5	19	SW	NW	6/27/1991	1219427	1034621	20	12		100	AIR				0.2	300	152	132	0.8
389	70	6	KEN HEIDT	31	5	19	SW	NW	5/8/1996	1219427	1034621	31	15	1		PUMP				15.0	30,000	152	121	80.2
390	98	6	ROD LONG	31	5	19	SW	SW	4/15/1989	1219390	1033303	50	30			BAILER						161	111	
391	186	6	LANNY FRAZIER	31	5	20	NE	NW	1/28/1981	1227586	1037186	15	7	180		BAILER				0.0389	78	122	107	0.2
392	55	6	ROBERT BROWN	31	5	20	NW	SE	8/16/2002	1226231	1035845	8	4.5		40	AIR				0.1	281	117	109	0.8
393	88	6	ERIC AND HAROLD CHRISTEN	31	5	20	NW	SW	4/5/2004	1224895	1035830	4	9	76		PUMP				0.1	237	113	109	0.6
394	154	6	TERRY SUMMERS	31	5	20	SE	NE	1/26/1990	1228877	1034550	20	8		147	AIR				0.1	126	129	109	0.3
395	50	6	JOHN & BETTY WIGGINS	31	5	20	SE	NW	5/22/1993	1227546	1034534	5.5	27	50		BAILER				0.5	1,080	128	122.5	2.9
396	105	6	HACKWORTH	31	5	20	SW	SW	10/17/1997	1224879	1033173	28	20		100	AIR				0.3	556	120	92	1.5

ID	Depth	OD	Owner on Log	towns	ranection_r		qtr	qtr_qtr	Date_Comp	Easting	Northing	DTW	YIELD	DD	STEM	TYPE	ROCK	DTR	COMMENTS	Cs	T (gpd/ft)	Well_elev	WL_elev	K (f/day)
397	46	6	EDWARD KAOLEC	31	5	21	NW	NW	3/25/1988	1230245	1037186	26										134	108	
398	105	6	DEWEY WRIGHT	31	5	21	SE	SE	4/19/1989	1234064	1033035	39	13	90		BAILER				0.1	289	127	88	0.8
399	200	6	G T E	31	5	21	SW	NW	5/31/1992	1230190	1034532						ROCK	190				129		
400	46	6	ELWOOD R FALOR	31	5	22	NE	SE		1239262	1035509	16	15	4		PUMP				3.8	7,500	145	129	20.1
401	185	10	CITY OF ARLINGTON	31	5	22	NW	SE		1236680	1035611	102	408	15		PUMP			TEMP = 36!	27.2	54,400	135	33	145.5
402	180	6	CITY OF ARLINGTON	31	5	22	SW	SE	12/2/1993			22	450	30		PUMP			TEST WELL	15.0	30,000	129	107	80.2
402	50	6	G T E	31	5	22	SW	NW	7/7/1992	1235371	1034326											131		
403	138	8	WOODLAND RIDGE JOINT VEN	31	5	23	NE	SW	7/9/1996	1243173	1035364	101	90	2		BAILER				45.0	90,000	363	262	240.6
404	240	6	CANUS INVESTMENT CORP.	31	5	23	NW	NE	11/3/1980	1241914	1036743	160	100	60		BAILER				1.7	3,333	291	131	8.9
405	200	6	CANUS INVESTMENT CORP.	31	5	23	NW	NW	8/12/1980	1240598	1036787	100	20			PUMP						194	94	
406	82	6	KARL AND JULIE FITTERER	31	5	23	NW	NW	5/25/2002	1240598	1036787	65	15		75	AIR				1.5	3,000	194	129	8.0
407	260	6	CANUS INVESTMENT CORP.	31	5	23	NW	SE	11/6/1980	1241870	1035411	170	100	70		BAILER				1.4	2,857	294	124	7.6
408	100	6	CANUS INVESTMENT CORP.	31	5	23	NW	SW	8/15/1980	1240563	1035461	12										237	225	
409	217	6	CANUS INVESTMENT CORP.	31	5	23	NW	SW	10/4/1980	1240563	1035461	122	100	88		BAILER				1.1	2,273	237	115	6.1
410	270	6	CANUS INVESTMENT CORP.	31	5	23	SE	NE	11/14/1980	1244417	1033982	169	100	80		BAILER				1.3	2,500	381	212	6.7
411	300	6	CANUS INVESTMENT CORP.	31	5	23	SE	NE	11/6/1980	1244417	1033982	188	80	100		BAILER				0.8	1,600	381	193	4.3
412	157	6	ANTHONY CHILELLI	31	5	23	SE	SE	3/23/1991	1244352	1032647	122	15	2.5		PUMP				6.0	12,000	376	254	32.1
413	170	6	PAUL POWERS	31	5	23	SE	SE	6/30/1993	1244352	1032647	130	25		160	AIR				0.8	1,667	376	246	4.5
414	167	6	PAUL POWERS	31	5	23	SE	SE		1244352	1032647	139	15	15		BAILER				1.0	2,000	376	237	5.3
415	120	6	ROY CARLSON	31	5	23	SE	SW		1243066	1032700	85	20	10		BAILER				2.0	4,000	340	255	10.7
416	43	6	GARY BOHANON	31	5	23	SW	NE	6/14/1997	1241822	1034081	10.5	25		40	AIR				0.8	1,695	324	313.5	4.5
417	40	6	BUD NOLD	31	5	23	SW	NW	6/21/1989	1240524	1034132	0	6			AIR						223	223	
418	200	6	GREG CARLSON	31	5	23	SW	SE	6/23/1983	1241778	1032751	162	15	10		BAILER				1.5	3,000	268	106	8.0
419	80	6	RANDY ROHNER	31	5	23	SW	SE	5/27/1989	1241778	1032751	52	10			AIR						268	216	
420	40	6	ALONEMENT FIRE LUTHERN	31	5	23	SW	SW	10/12/1987	1240489	1032802	12	10	13		PUMP				0.8	1,538	147	135	4.1
421	40	6	GARY BOHANON	31	5	23	SW	SW	12/6/1989	1240489	1032802	0	40		20	AIR				2.0	4,000	147	147	10.7
422	228	6	RAY PHILLIPS	31	5	24	NE		10/5/1989	1249157	1035696	213	6	3		BAILER				2.0	4,000	465	252	10.7
423	260	6	BLAIR MATHEWS	31	5	24	NE	NE	5/7/1987	1249838	1036298								DUSTER			472		
424	230	6	DAVID LONG	31	5	24	NE	NE	1/2/1987	1249838	1036298	185	10		230	AIR				0.2	444	472	287	1.2
425	237	6	JOHN SHIPLEY	31	5	24	NE	NE	10/24/1977	1249838	1036298	215	13	6		BAILER				2.2	4,333	472	257	11.6
426	265	6	MARK BAYLESS	31	5	24	NE	NE	10/9/1991	1249838	1036298	206	4	50		BAILER				0.1	160	472	266	0.4
427	224	6	MELINDA BRAY	31	5	24	NE	NE	10/4/1991	1249838	1036298	205	5	8		BAILER				0.6	1,250	472	267	3.3
428	425	6	GARY COWAN	31	5	24	NE	NE	5/7/1998	1249838	1036298	200	5		240	AIR	ROCK	275		0.1	250	472	272	0.7
429	229	6	GLENN BAYHA	31	5	24	NE	NE	5/12/2006	1249838	1036298	197	7	18		BAILER				0.4	778	472	275	2.1
430	220	6	BOB BAKER	31	5	24	NE	NW	4/24/1990	1248511	1036390	205	5		210	AIR				1.0	2,000	446	241	5.3
431	251	6	EARL HALLER	31	5	24	NE	NW	10/25/1988	1248511	1036390	230	10	239		BAILER				0.0418	84	446	216	0.2
432	230	6	JIM PONTIUS	31	5	24	NE	NW	9/1/1980	1248511	1036390	214	7	3		BAILER				2.3	4,667	446	232	12.5
433	218	6	ROBERT CRUM	31	5	24	NE	NW	6/28/1991	1248511	1036390	198	2	10		BAILER				0.2	400	446	248	1.1
434	225	6	SCOTT MARKUS	31	5	24	NE	NW	12/13/1996	1248511	1036390	208	7		220	AIR				0.6	1,167	446	238	3.1
435	443	6	JOEL & SUZANNE ANDREWS	31	5	24	NE	SE	8/3/1991	1249821	1035020						ROCK	380				499		
436	305	6	DUANE MARTINA	31	5	24	NE	SE	6/17/1996	1249821	1035020	238	11	4		BAILER				2.8	5,500	499	261	14.7
437	58	6	DUANE MARTINA	31	5	24	NE	SE	8/9/1996	1249821	1035020	43	3	8		BAILER				0.4	750	499	456	2.0
438	79	6	DUANE MARTINA	31	5	24	NE	SE	7/11/1996	1249821	1035020	65	7		49	AIR						499	434	
439	220	6	GARY & CHARLOTT MCGINNIS	31	5	24	NE	SE	6/26/1996	1249821	1035020	206	9	2		BAILER				4.5	9,000	499	293	24.1
440	252	6	GORDON DOLLMAN	31	5	24	NE	SE	8/8/1988	1249821	1035020	226	10	4		BAILER				2.5	5,000	499	273	13.4
441	217	6	JOHN GRAUPMAN	31	5	24	NE	SE	6/22/1988	1249821	1035020	196	10	14		BAILER				0.7	1,429	499	303	3.8
442	66	6	RALP RUDD	31	5	24	NE	SE	5/30/1986	1249821	1035020	45	10	2		BAILER				5.0	10,000	499	454	26.7
443	68	6	SAM LUND	31	5	24	NE	SE	7/13/1990	1249821	1035020	56	10		60	AIR				2.5	5,000	499	443	13.4
444	280	6	DUANE MARTINA	31	5	24	NE	SE	8/24/2005	1249821	1035020	216	10	32		BAILER				0.3	625	499	283	1.7
445	263	6	JIM BICKLEY	31	5	24	NE	SW	5/18/1995	1248481	1035098	190	30		240	AIR	ROCK	368		0.6	1,200	449	259	3.2
446	252	6	JIM BROWN	31	5	24	NE	SW	10/22/2003	1248481	1035098	202	12	18		BAILER				0.7	1,333	449	247	3.6
447	243	6	ALLEN LOROCHE	31	5	24	NW	NE	1/19/1998	1247185	1036481	212	6	25		PUMP				0.2	480	421	209	1.3
448	270	6	CARY SCHAMP	31	5	24	NW	NE	11/1/1991	1247185	1036481	220	2		265	AIR				0.0444	89	421	201	0.2
449	202	6	GENE ELSING	31	5	24	NW	NE	9/26/1990	1247185	1036481	172	16	15		BAILER				1.1	2,133	421	249	5.7
450	222	6	JAMES & LESLIE BEACH	31	5	24	NW	NE	10/5/1987	1247185	1036481	205	10	8		BAILER				1.3	2,500	421	216	6.7
451	192	6	LERRY BURTS	31	5	24	NW	NE	11/21/1987	1247185	1036481	167	9	10		BAILER				0.9	1,800	421	254	4.8
452	289	6	NEIL MOYNAHAN	31	5	24	NW	NE		1247185	1036481	202	10	60		BAILER				0.2	333	421	219	0.9
453	218	6	SHERMAN & HEATHER CASTE	31	5	24	NW	NE	7/28/2004	1247185	1036481	189	15	21		BAILER				0.7	1,429	421	232	3.8
454	236	6	MR & MRS ROWE	31	5	24	NW	NW	10/18/1989	1245864	1036578	184	1.5			AIR						404	220	
455	242	6	DAN TATE	31	5	24	NW	SE	5/10/1995	1247141	1035174	210	15	2		BAILER				7.5	15,000	445	235	40.1
456	340	6	KIRK JAYNE	31	5	24	NW	SE	4/20/1990	1247141	1035174	284	1	0.01		BAILER				100.0	200,000	445	161	534.8
457	180	6	THOMAS RENEAU	31	5	24	NW	SW	1/3/1991	1245801	1035253	152	10	3		BAILER				3.3	6,667	389	237	17.8
458	190	6	STEVE CHISM	31	5	24	NW	SW	8/14/2001	1245801	1035253	160	10	0.01		BAILER				1000.0	2,000,000	389	229	5347.6
459	260	6	SHELLY DUTTON	31	5	24	SE	NE	2/8/1994	1249801	1033740	201	5		250	AIR				0.1	204	489	288	0.5
460	260	6	TONY MATTHIESEN	31	5	24	SE	NE	9/28/2004	1249801	1033740	234	15	12		PUMP				1.3	2,500	489	255	6.7
461	260	6	GLENN STOTT	31	5	24	SE	SE	8/13/1992	1249786	1032463	230	5	2		BAILER				2.5	5,000	482	252	13.4

ID	Depth	OD	Owner on Log	towns	ranection_r		qtr	qtr_qtr	Date_Comp	Easting	Northing	DTW	YIELD	DD	STEM	TYPE	ROCK	DTR	COMMENTS	Cs	T (gpd/ft)	Well_elev	WL_elev	K (f/day)
462	40	6	JOE MURRAY	31	5	24	SE	SE	7/18/1994	1249786	1032463	29	15	9		BAILER				1.7	3,333	482	453	8.9
463	49	6	JOE MURRAY	31	5	24	SE	SE	7/15/1994	1249786	1032463	33	7	14		BAILER				0.5	1,000	482	449	2.7
464	400	6	MS. SUE PITMAN, BECCA CON	31	5	24	SE	SE	1/27/1986	1249786	1032463											482		
465	69	6	RICHARD & SHARON ENNIS	31	5	24	SE	SE	8/19/1989	1249786	1032463	37	10	3		BAILER				3.3	6,667	482	445	17.8
466	266	6	ROBERT PATTIGREW	31	5	24	SE	SE	11/13/1973	1249786	1032463	43	10	3		BAILER				3.3	6,667	482	439	17.8
467	180	6	STEVE ANDREWS	31	5	24	SE	SE	6/23/1994	1249786	1032463	150	15		280	AIR				0.1	231	482	332	0.6
468	276	6	GLENN STOTT	31	5	24	SE	SE		1249786	1032463	100	1	0.01		PUMP				100.0	200,000	482	382	534.8
469	391	6	CHARLES LINDENBERG	31	5	24	SW	NE	7/8/1980	1247098	1033867	317	8	64		BAILER				0.1	250	457	140	0.7
470	220	6	FRANK BRAY	31	5	24	SW	NE	3/12/1991	1247098	1033867	186	11	8		BAILER				1.4	2,750	457	271	7.4
471	229	6	GEROLD BRAY	31	5	24	SW	NE	2/20/1991	1247098	1033867	190	12	23		BAILER				0.5	1,043	457	267	2.8
472	290	6	TIMOTHY AUNGST	31	5	24	SW	NE	11/23/1980	1247098	1033867	215	8	65		BAILER				0.1	246	457	242	0.7
473	360	6	LEWIS STANTON	31	5	24	SW	NE	3/20/1998	1247098	1033867	170	9	50		PUMP				0.2	360	457	287	1.0
474	360	6	KEITH BROCKWAY	31	5	24	SW	NE	12/11/1998	1247098	1033867	311	10	35		PUMP				0.3	571	457	146	1.5
475	220	6	KEITH BROCKWAY	31	5	24	SW	NE	11/30/1998	1247098	1033867											457		
476	277	6	LEONARD CORBETT	31	5	24	SW	SE	5/4/1975	1247047	1032554	118	15	15		BAILER				1.0	2,000	451	333	5.3
477	130	6	BOB PALMER	31	5	25	NE	NE	8/13/1992	1249749	1031182	74	15	0.01		BAILER				1500.0	3,000,000	489	415	8021.4
478	261	6	D. WILLIAMS	31	5	25	NE	NE	10/25/1988	1249749	1031182	221	10	5		BAILER				2.0	4,000	489	268	10.7
479	278	6	DENNIS MC CARTER	31	5	25	NE	NE	3/15/1975	1249749	1031182	240	10	3		BAILER				3.3	6,667	489	249	17.8
480	60	6	JEROME PENCE	31	5	25	NE	NE	6/15/1979	1249749	1031182	37	10	10		BAILER				1.0	2,000	489	452	5.3
481	60	6	MARK MCCLELLAN	31	5	25	NE	NE	5/8/2001	1249749	1031182	33	40	17		AIR				2.4	4,706	489	456	12.6
482	272	6	GARY BALL	31	5	25	NE	NW	11/17/1988	1248378	1031216	240	16.5	6.25		PUMP				2.6	5,280	477	237	14.1
483	480	6	WASHINGTON MUTUAL	31	5	25	NE	NW	9/1/1991	1248378	1031216	271	25	460		BAILER				0.1	109	477	206	0.3
484	245	6	CHARLENE ALAN	31	5	25	NE	NW	10/24/1997	1248378	1031216	202	10		245	AIR				0.2	465	477	275	1.2
485	73	6	DENNIS MC CARTER	31	5	25	NE	SE	6/9/1994	1249691	1029895	54	4.5		75	AIR				0.2	429	473	419	1.1
486	70	6	ERIC FULLER	31	5	25	NE	SW	3/8/1991	1248333	1029927	52	15		70	AIR				0.8	1,667	495	443	4.5
487	85	6	PHILLIP FOX, JR.	31	5	25	NE	SW	10/9/1998	1248333	1029927	44	6.5		84	AIR				0.2	325	495	451	0.9
488	90	6	SITE WORKS INC.	31	5	25	NE	SW	2/2/1999	1248333	1029927	65	8	10		BAILER				0.8	1,600	495	430	4.3
489	137	6	BOB LOOSE	31	5	25	NW	NE	3/15/1999	1247009	1031251	126	5	3		BAILER				1.7	3,333	449	323	8.9
490	324	6	BOB LOOSE	31	5	25	NW	NE	4/23/1999	1247009	1031251	226	7	20		BAILER				0.4	700	449	223	1.9
491	70	6	RON BLOMQUIST	31	5	25	NW	NE	10/23/2002	1247009	1031251	30	15	1.5		BAILER				10.0	20,000	449	419	53.5
492	100	6	G T E NORTHWEST INC.	31	5	25	NW	NW	5/24/1989	1245638	1031286											407		
493	236	6	GENE ZUELO	31	5	25	NW	NW	8/18/1989	1245638	1031286	169	15		230	AIR				0.2	492	407	238	1.3
494	240	6	HENRY & CORDISE DICKSON	31	5	25	NW	NW	12/11/2002	1245638	1031286	189	10		240	AIR				0.2	392	407	218	1.0
495	195	6	JIM KNIGHT	31	5	25	NW	SE	6/12/1992	1246977	1029959	143	4			BAILER						440	297	
496	260	6	LYLE DANIELSON	31	5	25	NW	SE	9/30/1989	1246977	1029959	205	20		255	AIR				0.4	800	440	235	2.1
497	50	6	TROY SUMMERS	31	5	25	NW	SE	10/26/1993	1246977	1029959	26	10	4		BAILER				2.5	5,000	440	414	13.4
498	80	6	JAMES POYNER	31	5	25	NW	SW	3/27/1979	1245617	1029992	65	5	10		BAILER				0.5	1,000	426	361	2.7
499	138	6	ERIC SORENSEN	31	5	25	SE	NE	3/20/1980	1249637	1028608	105	15	33		BAILER				0.5	909	510	405	2.4
500	132	6	GENE MOSER	31	5	25	SE	NE	2/23/1994	1249637	1028608	107	18		130	AIR				0.8	1,565	510	403	4.2
501	141	6	JOHN CHRAPKOWSKI	31	5	25	SE	NE	7/20/1978	1249637	1028608	105	15			AIR						510	405	
502	87	6	MARK & KATHY LEWANDOWSI	31	5	25	SE	NE	12/6/1996	1249637	1028608	39	7	32		BAILER				0.2	438	510	471	1.2
503	70	6	DAN ZACHARY	31	5	25	SE	NW	4/1/1993	1248292	1028637	43.5	18		65	AIR				0.8	1,674	479	435.5	4.5
504	121	6	EDWARD MASON	31	5	25	SE	NW	9/4/1975	1248292	1028637	100	10	6		PUMP				1.7	3,333	479	379	8.9
505	138	6	KIM HAHN	31	5	25	SE	NW	4/29/2003	1248292	1028637	108	19	7		PUMP				2.7	5,429	479	371	14.5
506	120	6	KEN HELLE	31	5	25	SE	SE	8/24/1998	1249581	1027320	82	30		115	AIR				0.9	1,818	521	439	4.9
507	91	6	BRAD GILBERT	31	5	25	SE	SW	6/25/1981	1248249	1027347	45	30	15		BAILER				2.0	4,000	460	415	10.7
508	265	6	GARY ROEHL	31	5	25	SE	SW	6/17/1991	1248249	1027347	185	15	10		BAILER				1.5	3,000	460	275	8.0
509	398	6	GEORGE & SHIRLEY SMITH	31	5	25	SW	NE	6/14/1983	1246943	1028666	326	17	6		BAILER				2.8	5,667	450	124	15.2
510	58	6	A M K CONSTRUCTION	31	5	25	SW	NE	1/5/1999	1246943	1028666	38.6	18		56	AIR				1.0	2,069	450	411.4	5.5
511	60	6	TODD CNURCHIL	31	5	25	SW	NW	9/26/1994	1245596	1028696	37	20		58	AIR				1.0	1,905	428	391	5.1
512	79	6	ALBERT CAMIN	31	5	25	SW	SE	8/14/1985	1246913	1027374	41	30			PUMP						447	406	
513	71	6	ERNESTO HERNONDES	31	5	25	SW	SE	7/10/1998	1246913	1027374	29	4.5	15		PUMP				0.3	600	447	418	1.6
514	63	6	JOE BAKER	31	5	25	SW	SW	9/10/1973	1245579	1027397		10			BAILER						430		
515	64	6	JOE BAKER	31	5	25	SW	SW	9/17/1973	1245579	1027397	32	15	15		BAILER				1.0	2,000	430	398	5.3
516	151	6	DAVID DOW	31	5	26	NE	NE	7/16/1990	1244309	1031328	117	17		145	AIR				0.6	1,214	382	265	3.2
517	155	6	VEIL BASIM	31	5	26	NE	NE	5/26/1995	1244309	1031328	132	22	0.01		BAILER				2200.0	4,400,000	382	250	11764.7
518	250	6	DAVID HALE	31	5	26	NE	NE	3/22/1999	1244309	1031328	150	12.5	9		PUMP				1.4	2,778	382	232	7.4
519	135	6	CHUCK PEARSON	31	5	26	NE	NW	11/3/1989	1243020	1031376	115	8	8		AIR				1.0	2,000	347	232	5.3
520	106	6	GREG CARLSON	31	5	26	NE	NW	1/22/1993	1243020	1031376	86	10		103	AIR				0.6	1,176	347	261	3.1
521	181	6	JIM DEHNERT	31	5	26	NE	NW	3/11/1992	1243020	1031376	155	10		176	AIR				0.5	952	347	192	2.5
522	120	6	KEN LEDGER	31	5	26	NE	NW	10/29/1990	1243020	1031376	100	15		115	AIR				1.0	2,000	347	247	5.3
523	180	6	SHARON BRANTLEY	31	5	26	NE	NW	10/24/1990	1243020	1031376	145	20		170	AIR				0.8	1,600	347	202	4.3
524	250	6	CHERRY LANE FARM	31	5	26	NE	SE	3/14/1978	1244289	1030026	160	60	50		BAILER				1.2	2,400	395	235	6.4
525	256	6	CHERRY LANE FARM	31	5	26	NE	SE		1244289	1030026	160	36	6		BAILER				6.0	12,000	395	235	32.1
526	162	6	JAY NEAL	31	5	26	NE	SW	4/5/1983	1242989	1030071	125	20	16		BAILER				1.3	2,500	370	245	6.7
527	35	6	MICHAEL WELLER	31	5	26	NE	SW	8/9/1993	1242989	1030071	14	12	35		BAILER				0.3	686	370	356	1.8

ID	Depth	OD	Owner on Log	towns	ranection_r		qtr	qtr_qtr	Date_Comp	Easting	Northing	DTW	YIELD	DD	STEM	TYPE	ROCK	DTR	COMMENTS	Cs	T (gpd/ft)	Well_elev	WL_elev	K (f/day)
528	44	6	NANCY HUFFMAN	31	5	26	NE	SW	7/21/1993	1242989	1030071	12	9	44		BAILER				0.2	409	370	358	1.1
529	37	6	TOM NELSON	31	5	26	NE	SW	5/4/1993	1242989	1030071	12	20		30	AIR				1.1	2,222	370	358	5.9
530	52	6	AL POULIOT	31	5	26	NW	NE	4/18/1993	1241730	1031425	15.1	18	52		BAILER				0.3	692	313	297.9	1.9
531	177	6	ART HOFFMAN	31	5	26	NW	NE	9/29/1983	1241730	1031425											313		
532	118	6	CLINTON PASSEY	31	5	26	NW	NE	3/30/1983	1241730	1031425	98	20	2		PUMP				10.0	20,000	313	215	53.5
533	137	6	GARY RAUDMACKER	31	5	26	NW	NE	1/18/1983	1241730	1031425	88	10	3		BAILER				3.3	6,667	313	225	17.8
534	60	6	BRAD SWINGER	31	5	26	NW	NW	4/4/1989	1240443	1031477	35	30			BAILER						191	156	
535	95	6	CHRIS DAVIS	31	5	26	NW	NW	6/12/1996	1240443	1031477	15.9	7	68		BAILER				0.1	206	191	175.1	0.6
536	148	6	CHUCK PEARSON	31	5	26	NW	NW	6/26/1996	1240443	1031477	119.3	10	24		AIR				0.4	833	191	71.7	2.2
537	35	6	FRANK RYNIAK	31	5	26	NW	NW	6/12/1990	1240443	1031477	2	20		1	AIR						191	189	
538	67	6	GREG & LAURIE ADAMS	31	5	26	NW	NW	9/30/1986	1240443	1031477	38	15	1		BAILER				15.0	30,000	191	153	80.2
539	140	6	NICKI FEE	31	5	26	NW	NW	6/26/1989	1240443	1031477	80	12	110		BAILER				0.1	218	191	111	0.6
540	285	6	RICHARD SMITH	31	5	26	NW	NW	4/22/1981	1240443	1031477	210	15	44		BAILER				0.3	682	191	-19	1.8
541	63	6	ROBERT EAGAN	31	5	26	NW	NW		1240443	1031477	38	10			PUMP						191	153	
542	98	6	CHRIS DAVIS	31	5	26	NW	NW	9/21/1995	1240443	1031477	20	20		98	AIR				0.3	513	191	171	1.4
543	121	6	GARY ALLEN	31	5	26	NW	NW	1/20/1997	1240443	1031477	20	40		120	AIR				0.4	800	191	171	2.1
544	243	6	DENNIS PERRY	31	5	26	NW	SE	4/12/1978	1241690	1030116	153	30	15		BAILER				2.0	4,000	306	153	10.7
545	77	6	GARY LABOUNTY	31	5	26	NW	SE	10/22/1975	1241690	1030116	53	70	20		BAILER				3.5	7,000	306	253	18.7
546	100	6	MARK GRESLI	31	5	26	NW	SE	9/18/1995	1241690	1030116	77	10	15		AIR				0.7	1,333	306	229	3.6
547	195	6	BOYDE JOHNSON	31	5	26	SE	NW	5/13/1987	1242957	1028764	150	30			BAILER						385	235	
548	67	6	CASCADE PROPERTIES	31	5	26	SE	NW	3/1/1996	1242957	1028764	3	15	20		BAILER				0.8	1,500	385	382	4.0
549	53	6	CHARLY & MICK STROMMER	31	5	26	SE	NW	4/14/1993	1242957	1028764	26	10	53		BAILER				0.2	377	385	359	1.0
550	182	6	SALTMARK, INC.	31	5	26	SE	NW	8/29/1977	1242957	1028764	113	37	30		PUMP				1.2	2,467	385	272	6.6
551	64	6	CAROLYN VAUGHN	31	5	26	SE	NW	8/9/1995	1242957	1028764	12	74	20		BAILER				3.7	7,400	385	373	19.8
552	50	6	DEISHER - WIGHT / DYER INVE	31	5	26	SE	NW	3/22/1976	1242957	1028764	8	23	45		PUMP				0.5	1,022	385	377	2.7
553	165	6	NORRIS - FRANK JONES	31	5	26	SE	SW	5/4/1993	1242926	1027458	130	10	145		BAILER	ROCK	125		0.1	138	366	236	0.4
554	160	6	BRUCE & LISA KOERING	31	5	26	SE	SW	5/13/1993	1242926	1027458	135	4	160		BAILER				0.0250	50	366	231	0.1
555	185	6	D. A. DOOTSON	31	5	26	SE	SW	8/10/1981	1242926	1027458	120	18	34		BAILER				0.5	1,059	366	246	2.8
556	92	6	NEIL WALTERS	31	5	26	SE	SW	10/22/1975	1242926	1027458	82	12	3		PUMP				4.0	8,000	366	284	21.4
557	117	6	JEFF KNOLLE	31	5	26	SW	NE	1/31/1996	1241649	1028805	97	12		115	AIR				0.7	1,333	243	146	3.6
558	173	6	PACIFIC EASTERN LAND CO.	31	5	26	SW	SE		1241605	1027492	111	10	11		BAILER				0.9	1,818	301	190	4.9
559	143	6	ED THOMAS	31	5	26	SW	SW	3/1/1993	1240281	1027526	94	20	0.01		BAILER				2000.0	4,000,000	155	61	10695.2
560	140	6	M & H CONSTRUCTION	31	5	26	SW	SW	2/26/1993	1240281	1027526	94.8	20	0.01		BAILER				2000.0	4,000,000	155	60.2	10695.2
561	58	6	M & H CONSTRUCTION	31	5	26	SW	SW	2/26/1993	1240281	1027526	42.8	25	7		BAILER				3.6	7,143	155	112.2	19.1
562	58	6	MRS CHESTER GREGORY	31	5	26	SW	SW	7/14/1973	1240281	1027526	38	15	10		BAILER				1.5	3,000	155	117	8.0
563	56	6	DAVID K HUBER	31	5	26	SW	SW	4/14/2005	1240281	1027526	2	10	40		BAILER				0.3	500	155	153	1.3
564	34	8	COLACURCIO BROS CONST	31	5	27	NE	NE	7/23/2001	1239160	1031523											128		
565	40	8	COLACURCIO BROS CONST	31	5	27	NE	NE	7/23/2001	1239160	1031523											128		
566	46	6	MANDA CORNEHL	31	5	27	NW	NE	8/21/1995	1236600	1031607	12	10		28	AIR				0.6	1,250	126	114	3.3
567	46	10	BILL PAYME	31	5	27	NW	NW	9/8/1998	1235320	1031648	4.5	150		31	AIR				5.7	11,321	125	120.5	30.3
568	46.5	10	BILL PAYNE	31	5	27	NW	NW	9/8/1998	1235320	1031648	4.5	154		31	AIR				5.8	11,623	125	120.5	31.1
569	40	6	WILLIAM COOPER	31	5	27	SE	SE	8/8/1989	1238982	1027558	8	30			BAILER						119	111	
570	68	6	THOMAS BRO.	31	5	27	SW		5/2/1977	1235820	1028305	0	50			BAILER						115	115	
571	28	36	NORMAN PENNEY	31	5	27	SW	NE	8/20/1965	1236488	1028952	8	200	5		PUMP				40.0	80,000	117	109	213.9
572	230	10	NORTHWEST EGG SALES	31	5	28	NE	NE	12/1/1980	1234028	1031699											124		
573	30	8	RAMO REALTY AND CONSTRU	31	5	28	NE	NE	11/10/2004	1234028	1031699	8										124	116	
574	56	10	BILL PAYNE	31	5	28	SE	SW	5/8/2000	1232588	1027760	3.33	350		36	AIR				10.7	21,426	113	109.67	57.3
575	100	6	G T E NORTHWEST INCORPOF	31	5	29	NE	SW	5/23/1989	1227455	1030541											118		
576	151	6	SCOTT CALUIN	31	5	29	NW	NE	3/14/1998	1226173	1031857	94	90	60		BAILER	ROCK	12		1.5	3,000	121	27	8.0
577	225	6	SNOHOMISH COUNTY PARK &	31	5	29	SE	NE		1228739	1029227	2	30	18		PUMP				1.7	3,333	117	115	8.9
578	37	6	RALPH KRUTSINGER, JR.	31	5	29	SE	NE	7/27/1998	1228739	1029227	8	20	8		BAILER				2.5	5,000	117	109	13.4
579	97	6	CARRY TAYLOR	31	5	29	SE	NE	8/4/1999	1228739	1029227	50	12	20		PUMP				0.6	1,200	117	67	3.2
580	40	6	FRANK DECKER	31	5	29	SW	NE	5/17/1990	1226088	1029184	2	75		30	AIR				2.7	5,357	113	111	14.3
581	56	6	FRANK CARLSON	31	5	29	SW	NW	9/27/1978	1224760	1029160	18	5	15		BAILER				0.3	667	113	95	1.8
582	50	6	GARY KAWEKEBERG	31	5	29	SW	SE	8/25/1999	1226044	1027845	19	2		49	AIR				0.1	133	112	93	0.4
583	111	6	JERRY WEBER	31	5	29	SW	SW	8/1/1996	1224715	1027820	8	25		98	AIR				0.3	556	113	105	1.5
584	43	6	PETE MCKEWON	31	5	29	SW	SW	5/22/1982	1224715	1027820	1.5	80	10		PUMP				8.0	16,000	113	111.5	42.8
585	107	6	RICHARD & JEARIE VEDAA	31	5	30	NE	SE		1223453	1030509	36	22	0.01		PUMP				2200.0	4,400,000	133	97	11764.7
586	130	6	MARTY LOBERG	31	5	30	NE	SW	7/23/1989	1222073	1030554	47	10	35		BAILER				0.3	571	137	90	1.5
587	100	6	MATTHEW & BARBARA HILLIS	31	5	30	NE	SW	11/26/1996	1222073	1030554	59.6	18.5			AIR						137	77.4	
588	165	6	JEFF MILTON	31	5	30	NW	NE	1/12/2004	1220736	1031934	134.5	17		160	AIR				0.7	1,333	126	-8.5	3.6
589	121	6	S. L. PARMETER	31	5	30	NW	SE	6/4/1976	1220694	1030600	48	15	20		BAILER	ROCK	2		0.8	1,500	186	138	4.0
590	157	6	MR. & MRS. C. F. SIEGERT	31	5	30	NW	SE	8/31/1976	1220694	1030600	56	40	40		BAILER				1.0	2,000	186	130	5.3
591	154	6	ANGIE NICHOLSON	31	5	30	SE		7/20/1998	1222697	1028526	30	6	30		BAILER				0.2	400	150	120	1.1
592	126	6	JOHN KNEELAND	31	5	30	SE	NE	2/18/1981	1223408	1029171	54	15	52		BAILER				0.3	577	124	70	1.5
593	50	6	JOHN NIELSON	31	5	30	SE	NE	7/18/1996	1223408	1029171	15	9	15		BAILER				0.6	1,200	124	109	3.2

ID	Depth	OD	Owner on Log	towns	ranection_r		qtr	qtr_qtr	Date_Comp	Easting	Northing	DTW	YIELD	DD	STEM	TYPE	ROCK	DTR	COMMENTS	Cs	T (gpd/ft)	Well_elev	WL_elev	K (f/day)	
594	98	6	ROBERT MCKEEVER	31	5	30	SE	NW	8/29/2001	1222030	1029217	67	25	7		PUMP				3.6	7,143	171	104	19.1	
595	160	6	MARK KINSMAN	31	5	30	SE	NW	8/19/2003	1222030	1029217	61	20		160	AIR				0.2	404	171	110	1.1	
596	125	6	GARY LABOUNTY	31	5	30	SE	SE	2/9/1981	1223362	1027831	102	50	15		BAILER				3.3	6,667	124	22	17.8	
597	55	6	NEWLAND CONSTRUCTION C(	31	5	30	SE	SE	6/23/2003	1223362	1027831	12	15	7		BAILER				2.1	4,286	124	112	11.5	
598	130	6	FRANK CARLSON	31	5	30	SE	SW	4/4/1974	1221986	1027882	50	40	30		BAILER				1.3	2,667	154	104	7.1	
599	76	6	BERRY BESANCO	31	5	30	SW	NW	9/6/1991	1219273	1029311	51	8	6		PUMP				1.3	2,667	221	170	7.1	
600	103	6	TAMMY BENTLER	31	5	30	SW	NW	5/22/1996	1219273	1029311	46	20	20		BAILER				1.0	2,000	221	175	5.3	
601	80	6	RICK OOSTERWYK	31	5	30	SW	SE	6/29/1983	1220609	1027930	46	45	5		BAILER				9.0	18,000	199	153	48.1	
602	325	6	TIM SANDBERG	31	5	30	SW	SW	6/11/1999	1219233	1027976	280	15	0.01		BAILER	ROCK	140		1500.0	3,000,000	268	-12	8021.4	
603	325	6	TIM SANDBUG	31	5	30	SW	SW	10/15/1999	1219233	1027976	280	6	20		BAILER	ROCK	135		0.3	600	268	-12	1.6	
604	40	6	BEAM CONSTRUCTION	31	5	30	SW	SW	3/18/1988	1219233	1027976	12	8		40	AIR				0.3	571	268	256	1.5	
605	80	6	FRANK HERBERT, JR.	31	5	30	SW	SW	3/7/1982	1219233	1027976	42	70	20		BAILER				3.5	7,000	268	226	18.7	
606	140	6	ROBERT JOHNSON	31	5	30	SW	SW	8/20/1980	1219233	1027976	110	20	12		BAILER				1.7	3,333	268	158	8.9	
607	115	6	T D S CONSTRUCTION	31	5	30	SW	SW	2/13/1999	1219233	1027976	80	6	10		BAILER				0.6	1,200	268	188	3.2	
608	150	6	TIM SANDBERG	31	5	30	SW	SW	3/17/1999	1219233	1027976	120	8	20		BAILER				0.4	800	268	148	2.1	
609	160	6	TIM SOUNDBERG	31	5	30	SW	SW	3/26/1999	1219233	1027976	130	7	20		BAILER				0.4	700	268	138	1.9	
610	152	6	BLANCH TISSUE	31	5	30	SW	SW	12/17/1993	1219233	1027976	125	10	5		BAILER				2.0	4,000	268	143	10.7	
611	60	6	TIM SANDBERG	31	5	30	SW	SW	7/30/1997	1219233	1027976	10	3	20		BAILER				0.2	300	268	258	0.8	
612	120	6	TIM SANDBERG	31	5	30	SW	SW	2/27/2000	1219233	1027976	85	7	20		BAILER				0.4	700	268	183	1.9	
613	260	6	KELLY HEATH	31	5	30	SW	SW	3/4/2001	1219233	1027976	230	10	0.01		BAILER				1000.0	2,000,000	268	38	5347.6	
614	56	6	ELWOOD BARKER	31	5	31	NE	NE		1223307	1026511	11	45	22		BAILER				2.0	4,091	128	117	10.9	
615	80	6	RON SCHULTZ	31	5	31	NE	SE	6/20/1988	1223245	1025212	50	5			BAILER						139	89		
616	157	6	DENNIS ANKEY	31	5	31	NE	SW	8/8/1996	1221876	1025257	14	30	39.5		PUMP				0.8	1,519	149	135	4.1	
617	83	6	DENNIS ANKEY	31	5	31	NE	SW	8/6/1996	1221876	1025257	65	10	0.5		BAILER				20.0	40,000	149	84	107.0	
618	157	6	JOHN SCALES	31	5	31	NE	SW	10/10/1984	1221876	1025257	140	20	15		BAILER				1.3	2,667	149	9	7.1	
619	247	6	MAYNARD MOODY	31	5	31	NE	SW	6/29/2005	1221876	1025257	83	40	9.5		PUMP				4.2	8,421	149	66	22.5	
620	122	6	C JENKS	31	5	31	NW	NW	10/13/1991	1219189	1026656	90	30		115	AIR				1.2	2,400	276	186	6.4	
621	98	6	D. L. STENTZ	31	5	31	NW	NW	9/26/1979	1219189	1026656	87	8	7		BAILER				1.1	2,286	276	189	6.1	
622	148	6	DAVID & JODEE ANDERSON	31	5	31	NW	NW	5/30/1995	1219189	1026656	129	9		145	AIR				0.6	1,125	276	147	3.0	
623	100	6	DAVID EDMONDS	31	5	31	NW	NW	10/20/1988	1219189	1026656	74	15		92	AIR				0.8	1,667	276	202	4.5	
624	83	6	HOME PRO CONSTRUCTION L	31	5	31	NW	NW	4/22/2005	1219189	1026656	57	24	6		BAILER				4.0	8,000	276	219	21.4	
625	114	6	HOME PRO CONSTRUCTION L	31	5	31	NW	NW	7/19/2005	1219189	1026656	60	15	28		BAILER				0.5	1,071	276	216	2.9	
626	216	6	BEN THOMAS	31	5	31	NW	SE	3/13/1990	1220509	1025302	58	25		160	AIR				0.2	490	238	180	1.3	
627	197	6	DALE DAVIS	31	5	31	NW	SE	5/14/1991	1220509	1025302	120	25		195	AIR				0.3	667	238	118	1.8	
628	189	6	BOB THEONSON	31	5	31	NW	SW	11/2/1982	1219140	1025348	49	30			PUMP						298	249		
629	175	6	GARY KRUTSINGER	31	5	31	NW	SW	6/3/1981	1219140	1025348	145	15	5		BAILER				3.0	6,000	298	153	16.0	
630	140	6	LARRY IBSEN	31	5	31	NW	SW	8/20/1980	1219140	1025348	110	20	12		BAILER				1.7	3,333	298	188	8.9	
631	35	6	RALPH KRUTSINGER	31	5	31	NW	SW	7/4/1996	1219140	1025348	7	30	3		BAILER				10.0	20,000	298	291	53.5	
632	83	6	JOHN SCALES	31	5	31	NW	SW		1219140	1025348	54	12	10		BAILER				1.2	2,400	298	244	6.4	
633	211	6	JOHN GALLOWAY	31	5	31	SE	NE	2/3/2003	1223186	1023911	78	9		210	AIR				0.1	136	123	45	0.4	
634	41	6	VIEW CONSTRUCTION	31	5	31	SE	NW	6/28/1988	1221820	1023953	20	15	10		BAILER				1.5	3,000	191	171	8.0	
635	191	6	DOLORES RIGHI	31	5	31	SE	NW	8/15/1998	1221820	1023953	74	15	36		BAILER				0.4	833	191	117	2.2	
636	100	6	MICHAEL WHITEHEAD	31	5	31	SE	SE	5/19/2001	1223126	1022609	70	100		106	AIR				2.8	5,556	108	38	14.9	
637	124	6	MICHAEL WHITEHEAD	31	5	31	SE	SE	6/6/2001	1223126	1022609	70	80		124	AIR				1.5	2,963	108	38	7.9	
638	124	6	MICHAEL WHITEHEAD	31	5	31	SE	SE	6/5/2001	1223126	1022609	70	74		124	AIR				1.4	2,741	108	38	7.3	
639	124	6	MICHAEL WHITEHEAD	31	5	31	SE	SE	6/7/2001	1223126	1022609	71	60		124	AIR				1.1	2,264	108	37	6.1	
640	125	6	MICHAEL WHITEHEAD	31	5	31	SE	SE	5/21/2001	1223126	1022609	69	80		120	AIR				1.6	3,137	108	39	8.4	
641	124	6	MICHAEL WHITEHEAD	31	5	31	SE	SE	5/28/2001	1223126	1022609	71	60		125	AIR				1.1	2,222	108	37	5.9	
642	60	6	MICHAEL WHITEHEAD	31	5	31	SE	SE	5/18/2001	1223126	1022609	34	50		60	AIR				1.9	3,846	108	74	10.3	
643	122	6	MICHAEL WHITEHEAD	31	5	31	SE	SE	6/4/2001	1223126	1022609	70	60		124	AIR				1.1	2,222	108	38	5.9	
644	107	6	RICHARD HUNT	31	5	31	SE	SW	12/30/1993	1221764	1022651	92	15			BAILER						181	89		
645	98	6	RIDGEWOOD HOMES INC	31	5	31	SE	SW	5/10/2005	1221764	1022651	69										181	112		
646	60	6	STEVE OLIVARES	31	5	31	SW	NE	12/21/1993	1220455	1023998	27	30		60	AIR				0.9	1,818	254	227	4.9	
647	270	6	MICHAEL WEEKS	31	5	31	SW	NE	10/9/2001	1220455	1023998	120	60		265	AIR				0.4	828	254	134	2.2	
648	95	6	CHUCK DEYO	31	5	31	SW	NW	4/13/1993	1219089	1024041	63	75	0.01		BAILER				7500.0	15,000,000	287	224	40107.0	2.9
649	170	6	JOHN SCALES	31	5	31	SW	NW	5/9/1979	1219089	1024041	134	35	20		BAILER				1.8	3,500	287	153	9.4	
650	78	6	BRAD BILLINGO	31	5	31	SW	NW	7/3/1996	1219089	1024041	57	12	5		BAILER				2.4	4,800	287	230	12.8	
651	80	6	ROBERT BERTILSON	31	5	31	SW	SE	4/3/1986	1220402	1022692	37	42	31		PUMP				1.4	2,710	262	225	7.2	
652	156	6	PHIL & KIM TRUEAX	31	5	31	SW	SE	8/26/2004	1220402	1022692	138.1	7	8		BAILER				0.9	1,750	262	123.9	4.7	
653	30	6	JOEL HYLBACK	31	5	32	NE	NE	8/8/1997	1228651	1026570	5	20	5		BAILER				4.0	8,000	109	104	21.4	
654	63	6	JOE MILLER	31	5	32	NE	SE	5/10/1993	1228587	1025254	2	15	21		BAILER				0.7	1,429	107	105	3.8	
655	59	6	CASE LANTING	31	5	32	NW	NE	7/15/1989	1225990	1026522	-2.3	20	27		BAILER				0.7	1,481	106	108.3	4.0	
656	105	6	FINIAN ROWLAND	31	5	32	NW	NW	11/30/1987	1224660	1026500	3	40	35		BAILER				1.1	2,286	115	112	6.1	
657	97	6	ROBERT BRANNON	31	5	32	NW	NW	6/2/1980	1224660	1026500	-4.6	20	87		BAILER				0.2	460	115	119.6	1.2	
658	57	6	LLOYD ARCHIBALD	31	5	32	NW	SW	3/27/1992	1224597	1025198	-3.5	15	21		BAILER				0.7	1,429	111	114.5	3.8	
659	76	6	MONLE NYBO	31	5	32	NW	SW	11/9/1988	1224597	1025198	18	10		36	AIR				0.6	1,111	111	93	3.0	

ID	Depth	OD	Owner on Log	towns	ranection_r		qtr	qtr_qtr	Date_Comp	Easting	Northing	DTW	YIELD	DD	STEM	TYPE	ROCK	DTR	COMMENTS	Cs	T (gpd/ft)	Well_elev	WL_elev	K (f/day)
660	98	6	TROY GIASSETH	31	5	32	NW	SW	11/7/2002	1224597	1025198	-11.5	80		98	AIR				0.7	1,461	111	122.5	3.9
661	198	8	SNOHOMISH COUNTY PUD	31	5	32	SE	NE	2/28/1995	1228522	1023938	10	30	17		BAILER				1.8	3,529	105	95	9.4
662	125	6	DONALD DICKISON	31	5	32	SE	SW	4/17/1996	1227129	1022615	3	25	8		BAILER				3.1	6,250	94	91	16.7
663	188	6	LELAND LARSON	31	5	32	SW	NE	7/15/1982	1225863	1023910	7	25	80		BAILER				0.3	625	103	96	1.7
664	141	6	ROBERT E FREEMAN	31	5	32	SW	NE	6/7/1964	1225863	1023910	-14	150	8		PUMP				18.8	37,500	103	117	100.3
665	116	6	D. BROCKWAY	31	5	32	SW	SE	8/8/1989	1225801	1022604	-6	20	40		BAILER				0.5	1,000	100	106	2.7
666	146	6	DAVE PETTIT	31	5	32	SW	SE	8/8/1990	1225801	1022604	5	36	19		BAILER				1.9	3,789	100	95	10.1
667	146	6	DAVE PETTIT	31	5	32	SW	SE	8/8/1990	1225801	1022604	-11.5	36	19		BAILER				1.9	3,789	100	111.5	10.1
668	137	6	BOB SWANSON	31	5	32	SW	SW	12/20/1979	1224470	1022594	113	12	10		BAILER				1.2	2,400	107	-6	6.4
669	28	8	RAMO CONSTRUCTION	31	5	33	NE	NE	8/26/2005	1233800	1026369	8										109	101	
670	440	6	DANNY MANN	31	5	33	SE	SE		1233597	1022389						ROCK	70				100		
671	68	6	MIKE MCCRORIE	31	5	34	NE	NE	4/17/1992	1238938	1026227	3	10	32		PUMP				0.3	625	119	116	1.7
672	40	6	JIM KLEIN	31	5	34	NE	SW	7/15/1999	1237621	1024927	5.25	60		30	AIR				2.4	4,848	106	100.75	13.0
673	63	6	BILL WARREN	31	5	34	NW	NE		1236378	1026292	4	12	10		PUMP				1.2	2,400	115	111	6.4
674	29	8	MITZEL & ASSOCIATES	31	5	34	NW	NE	8/17/2000	1236378	1026292											115		
675	29	8	MITZEL & ASSOCIATES	31	5	34	NW	NE	8/17/2000	1236378	1026292											115		
676	29	8	MITZEL & ASSOCIATES	31	5	34	NW	NE	8/17/2000	1236378	1026292											115		
677	29	8	MITZEL & ASSOCIATES	31	5	34	NW	NE	8/15/2000	1236378	1026292											115		
678	59	6	LOUIS WILSON	31	5	34	NW	NE		1236378	1026292	2	20	54		PUMP				0.4	741	115	113	2.0
679	239	6	DAVID / RHONKE HOLT CONST	31	5	34	NW	SE	2/18/1997	1236330	1024965	212.5	15	6.2		PUMP				2.4	4,839	107	-105.5	12.9
680	30	8	OLYMPIC PIPELINE	31	5	34	NW	SW	1/31/2001	1235041	1025000											106		
681	29	8	OLYMPIC PIPELINE	31	5	34	NW	SW	4/4/2001	1235041	1025000											106		
682	30	8	OLYMPIC PIPELINE	31	5	34	NW	SW	3/6/2001	1235041	1025000											106		
683	34	8	JAMES ARTHUR DELONG	31	5	34	SW			1235604	1022989	7	200	15		PUMP				13.3	26,667	95	88	71.3
684	30	8	MITZEL AND ASSOC	31	5	34	SW	NW	6/13/2001	1234983	1023675											105		
685	29	8	MITZEL AND ASSOC	31	5	34	SW	NW	3/9/2001	1234983	1023675											105		
686	29	8	MITZEL AND ASSOC	31	5	34	SW	NW	8/10/2001	1234983	1023675											105		
687	29	8	MITZEL AND ASSOC	31	5	34	SW	NW	8/6/2001	1234983	1023675											105		
688	29	8	MITZEL AND ASSOC	31	5	34	SW	NW	8/3/2001	1234983	1023675											105		
689	29	8	MITZEL AND ASSOC	31	5	34	SW	NW	7/13/2001	1234983	1023675											105		
690	29	8	MITZEL AND ASSOC	31	5	34	SW	NW	6/29/2000	1234983	1023675											105		
691	29	8	MITZEL AND ASSOC	31	5	34	SW	SE	11/13/2000	1236233	1022306											96		
692	29	8	DAN MITZEL	31	5	34	SW	SE	8/20/2001	1236233	1022306											96		
693	30	8	DAN MITZEL	31	5	34	SW	SE	9/27/2001	1236233	1022306											96		
694	30	12	S. C. D. C.	31	5	34	SW	SW	5/3/1989	1234922	1022352	1	202	14		PUMP			ABANDONED	14.4	28,857	98	97	77.2
695	28	6	JAMES CONOVER	31	5	34	SW	SW	4/21/1999	1234922	1022352	4.5	20	2		BAILER				10.0	20,000	98	93.5	53.5
696	30	8	MITZEL AND ASSOC	31	5	34	SW	SW	3/9/2001	1234922	1022352											98		
697	71	6	LOVINS LANDSCAPE INC	31	5	35	NE	NE	1/6/2006	1244227	1026103	4.6	50		70	AIR				0.8	1,529	382	377.4	4.1
698	180	6	AL SMITH	31	5	35	NE	NW	10/31/1984	1242899	1026134	100										329	229	
699	175	6	DIEL BOBBIE	31	5	35	NE	NW	5/20/1993	1242899	1026134	135	9	170		BAILER				0.1	106	329	194	0.3
700	45	6	STEVE & TERRY HIEB	31	5	35	NE	NW	5/14/1993	1242899	1026134	35	8	45		BAILER				0.2	356	329	294	1.0
701	224	6	ROBERT HUNSINGER	31	5	35	NE	NW	2/13/2005	1242899	1026134	3.4	15	9		PUMP				1.7	3,333	329	325.6	8.9
702	175	6	TERRY MCDONALD	31	5	35	NW		9/26/1996	1240893	1025511	115	45		175	AIR				0.8	1,500	222	107	4.0
703	145	6	LEO MARRS	31	5	35	NW	NW	7/16/1993	1240242	1026196	80	9	100		BAILER				0.1	180	142	62	0.5
704	45	6	ARNOLD (GENE) GIBBLE	31	5	35	NW	NW	8/28/1998	1240242	1026196	8.5	14	0.01		BAILER				1400.0	2,800,000	142	133.5	7486.6
705	54	6	BILL HUNSINGER	31	5	35	NW	SW	1/9/1995	1240220	1024857	5	13	34		BAILER				0.4	765	138	133	2.0
706	80	6	BOB SUTOR	31	5	35	NW	SW	10/5/1989	1240220	1024857											138		
707	200	6	BRUCE BARHAM	31	5	35	NW	SW	4/14/1990	1240220	1024857	3	50		180	AIR				0.3	565	138	135	1.5
708	80	6	DON BOSTON	31	5	35	NW	SW	9/22/1987	1240220	1024857	-6.9	100	61		BAILER				1.6	3,279	138	144.9	8.8
709	100	6	OSCAR JOHNSON	31	5	35	NW	SW	5/1/1990	1240220	1024857	19	20		90	AIR				0.3	563	138	119	1.5
710	108	6	MEL HELGESON	31	5	35	SE			1243491	1022764	82	30	10		BAILER				3.0	6,000	358	276	16.0
711	143	6	JERRY CRANE	31	5	35	SE	NW	8/16/1983	1242843	1023451											332		
712	118	6	JOSEPH DUVEY	31	5	35	SE	NW	11/17/1979	1242843	1023451	97	10	10		BAILER				1.0	2,000	332	235	5.3
713	120	6	BRIAN LANE	31	5	35	SE	NW	11/21/2002	1242843	1023451	92	30		115	AIR				1.3	2,609	332	240	7.0
714	56	6	CARL SCHOCKLEY	31	5	35	SE	SE	12/30/1977	1244137	1022075	40	10	10		BAILER				1.0	2,000	358	318	5.3
715	130	6	DON WAGGONER	31	5	35	SE	SE	2/26/1992	1244137	1022075	100	15		130	AIR				0.5	1,000	358	258	2.7
716	52	6	FRED KIRBY	31	5	35	SE	SE	3/4/1980	1244137	1022075	25	12		27	AIR				6.0	12,000	358	333	32.1
717	107	6	GARY MORTH	31	5	35	SE	SE	12/10/1980	1244137	1022075	91	4.5	14		BAILER				0.3	643	358	267	1.7
718	232	6	HARRY CUSTER	31	5	35	SE	SE	7/19/1994	1244137	1022075	117	40	100		AIR				0.4	800	358	241	2.1
719	56	6	L. DOYALL SAMS	31	5	35	SE	SE	10/22/1980	1244137	1022075	38	9	18		AIR				0.5	1,000	358	320	2.7
720	60	6	LYONS NATE	31	5	35	SE	SE	2/12/1992	1244137	1022075	30	20		58	AIR				0.7	1,429	358	328	3.8
721	57	6	NATHAN LYONS	31	5	35	SE	SE	3/18/1981	1244137	1022075	16	60	30		BAILER				2.0	4,000	358	342	10.7
722	319	6	RICHARD THOMPSON	31	5	35	SE	SE	2/28/2003	1244137	1022075	198	50		319	AIR				0.4	826	358	160	2.2
723	68	6	C. M. GISEL	31	5	35	SE	SW	5/15/1975	1242816	1022109	22	2	43		BAILER				0.0465	93	313	291	0.2
724	45	6	CHARLES HATCH	31	5	35	SE	SW	6/7/1993	1242816	1022109	12	30		40	AIR				1.1	2,143	313	301	5.7
725	60	6	CLARIBEL MOTTER	31	5	35	SE	SW	9/22/1987	1242816	1022109	30	30	10		AIR				3.0	6,000	313	283	16.0

ID	Depth	OD	Owner on Log	towns	ranection_r	qtr	qtr_qtr	Date_Comp	Easting	Northing	DTW	YIELD	DD	STEM	TYPE	ROCK	DTR	COMMENTS	Cs	T (gpd/ft)	Well_elev	WL_elev	K (f/day)	
726	235	6	ROY VERNAL	31	5	35	SE	SW	12/28/1994	1242816	1022109	146	5	81		BAILER				0.1	123	313	167	0.3	
727	155	6	SALLY DOBBIN WYSE	31	5	35	SE	SW	1/18/1995	1242816	1022109	150	35	0.01	150	AIR				3500.0	7,000,000	313	163	18716.6	
728	97	6	REBECCA DIXON	31	5	35	SW		8/24/1998	1240845	1022831		18	10		PUMP				1.8	3,600	146		9.6	
729	189	6	DAVID ENGH	31	5	35	SW	SE	10/30/2001	1241495	1022144	18	5		170	AIR				0.0329	66	183	165	0.2	
730	118	6	RONALD KRAEGER	31	5	36	NE	NE	10/20/1986	1249534	1026000	98										465	367		
731	90	6	DAVID THOMPSON	31	5	36	SE	NE	5/6/1980	1249466	1023296	45										452	407		
732	111	6	JIM & DEBBIE DUCE	31	5	36	SE	SE	8/31/1995	1249431	1021942	40	14	20		BAILER				0.7	1,400	423	383	3.7	
733	76	6	DORTHY JENSEN	31	5	36	SE	SW	7/21/1998	1248108	1021977	21	15	40		BAILER				0.4	750	409	388	2.0	
734	60	6	RICHARD SAUL	31	5	36	SW	SW	4/2/1980	1245460	1022041	24	10	12		PUMP				0.8	1,667	377	353	4.5	
735	288	6	VICTOR W. FORD	31	5	42	NW	SW	2/4/2000			156	7	14		BAILER				0.5	1,000			2.7	
736	60	6	RICK NOVY	31	6	4	NE	NW	6/2/1997	1265003	1051905	28	30		58	AIR				1.0	2,000	306	278	5.3	
737	35	36	HARRY CARLSON	31	6	4	NE	NW	5/2/1952	1265003	1051905	10	84	5		PUMP				16.8	33,600	306	296	89.8	
738	14	3	E.J. BROWN	31	6	4	NE	NW	Jul-44	1265003	1051905	12	5.8									306	294		
739	110	6	GREG TAYLOR	31	6	4	NE	SE	12/6/1993	1266278	1050570	15	15		105	AIR				0.2	333	245	230	0.9	
740	50	6	ROBERT HUEY	31	6	4	NW	NE	12/9/1994	1263685	1051926	18	16	16		PUMP				1.0	2,000	312	294	5.3	
741	54	6	LEMAR HOMES INC	31	6	4	NW	NE	3/2/2006	1263685	1051926	15	16	12		PUMP				1.3	2,667	312	297	7.1	
742	51	6	LEMAR HOMES INC	31	6	4	NW	NE	3/14/2006	1263685	1051926	15	16	20		PUMP				0.8	1,600	312	297	4.3	
743	82	6	TOMIA PRUEHER	31	6	4	NW	NE	3/27/2006	1263685	1051926	13	5	45		PUMP				0.1	222	312	299	0.6	
744	35	6	MICHAEL WEILS	31	6	4	NW	SW	6/10/2006	1262323	1050643	5	12	15		BAILER				0.8	1,600	306	301	4.3	
745	200	6	JON TITUS	31	6	4	SE	NE	7/26/1978	1266235	1049258	5	1				ROCK	100				220	215		
746	163	6	TERRY ELMORE	31	6	4	SE	NE	7/30/2003	1266235	1049258	27	3	160		PUMP	ROCK	23		0.0188	38	220	193	0.1	
747	38	6	JOSE SANTIESTEBAN	31	6	4	SE	NE		1266235	1049258	10	10	21		PUMP			DECOMMISIOI	0.5	952	220	210	2.5	
748	38	6	JOSE & LINDA SANTIESBAN	31	6	4	SE	NE	6/2/2005	1266235	1049258	16	3	12		PUMP				0.3	500	220	204	1.3	
749	200	6	JOHN & MARIE SAXTON	31	6	4	SE	NW	8/3/1995	1264916	1049285	10	3		190	AIR	ROCK	8		0.0167	33	377	367	0.1	
750	43	6	LEMAR HOMES INC	31	6	4	SE	NW	7/31/2005	1264916	1049285	14	24	10		BAILER				2.4	4,800	377	363	12.8	
751	47	6	LEMAR HOMES INC	31	6	4	SE	NW	9/13/2005	1264916	1049285	13	12	25		BAILER				0.5	960	377	364	2.6	
752	74	6	J.S. TYTUS	31	6	4	SE	SE	8/26/1978	1266193	1047946	47	30			AIR						257	210		
753	118	6	GRANDVIEW INC	31	6	4	SE	SE	6/9/1998	1266193	1047946	20	30						CALLED ARTESIAN FLO			257	237		
754	40	6	ALEX TREVINO	31	6	4	SE	SE	12/3/1997	1266193	1047946	20	4		35	AIR				0.3	533	257	237	1.4	
755	37	6	LESTER ALLEN	31	6	4	SW	NW	3/7/1994	1262281	1049335	9.5	9	20		BAILER				0.5	900	304	294.5	2.4	
756	102	6	OLAF STRAND	31	6	5		NW	11/18/1986			60	30	12		BAILER				2.5	5,000			13.4	
757	80	6	ALBEA NAV	31	6	5	NE	NE	10/29/1985	1261043	1051977	15	20			AIR			YIELD VALUE DOESN'T			316	301		
758	60	6	BOB GOBORT	31	6	5	NE	NW	2/23/1988	1259713	1052010	20	1800						YIELD VALUE DOESN'T			316	296		
759	80	6	BRENT RASMUSSEN	31	6	5	NE	SE	12/18/1997	1260991	1050666	12	20	79		AIR				0.3	506	309	297	1.4	
760	305	6	GARRITY HOMES	31	6	5	NE	SW	4/23/1998	1259642	1050699	212	20	304		AIR				0.1	132	312	100	0.4	
761	64	6	CHET CUSIEL	31	6	5	NW	NE	6/15/1999	1258381	1052046	17	12	23		BAILER				0.5	1,043	319	302	2.8	
762	60	6	TERRY SUMMER	31	6	5	NW	NE	5/3/2002	1258381	1052046	17	17	20		BAILER				0.9	1,700	319	302	4.5	
763	58	6	TERRY SUMMERS	31	6	5	NW	NE	5/10/2002	1258381	1052046	17	15	20		BAILER				0.8	1,500	319	302	4.0	
764	60	6	TOM DARLING | THE ROBINET	31	6	5	NW	NE	5/10/2002	1258381	1052046	17	15	20		BAILER				0.8	1,500	319	302	4.0	
765	60	6	MARTY ROBINETT | THE ROBIN	31	6	5	NW	NE	5/12/2002	1258381	1052046	16	20	22		BAILER				0.9	1,818	319	303	4.9	
766	60	6	ROBINETT DEVELOPMENT CO	31	6	5	NW	NE	5/16/2002	1258381	1052046	16	24	7		BAILER				3.4	6,857	319	303	18.3	
767	60	6	TERRY SUMMER	31	6	5	NW	NE	5/6/2002	1258381	1052046	17	12	23		BAILER				0.5	1,043	319	302	2.8	
768	58	6	TOD SUMMER | ROBINETT DE\	31	6	5	NW	NE	12/18/2002	1258381	1052046	20	15	20		BAILER				0.8	1,500	319	299	4.0	
769	53	6	LEMAR HOMES	31	6	5	NW	NE	3/31/2004	1258381	1052046	18	12	10		BAILER				1.2	2,400	319	301	6.4	
770	75	6	ALEX DORCHAK	31	6	5	NW	NE	5/10/2004	1258381	1052046	48	16	7		BAILER				2.3	4,571	319	271	12.2	
771	47	6	SUE ANDERBERG	31	6	5	NW	NE	5/13/2005	1258381	1052046	14	30	10		BAILER				3.0	6,000	319	305	16.0	
772	58	6	TERRY SUMMER	31	6	5	NW	NW	4/30/2002	1257053	1052084	17	24	14		BAILER				1.7	3,429	325	308	9.2	
773	60	6	MARTIN ROBINETT	31	6	5	NW	NW	5/25/2002	1257053	1052084	18	20	5		BAILER			WATER LEVEI	4.0	8,000	325	307	21.4	
774	60	6	DAVE ROBINETT	31	6	5	NW	NW	5/22/2002	1257053	1052084	16	20	5		BAILER				4.0	8,000	325	309	21.4	
775	60	6	THE ROBINETT GROUP LLC	31	6	5	NW	NW	5/18/2002	1257053	1052084	16	20	4		BAILER				5.0	10,000	325	309	26.7	
776	59	6	SUMMER CONSTRUCTION | RC	31	6	5	NW	NW	7/29/2002	1257053	1052084	16	24	4		BAILER				6.0	12,000	325	309	32.1	
777	57	6	RASMUSSEN CON | THE ROBIN	31	6	5	NW	NW	7/20/2002	1257053	1052084	14	24	5		BAILER				4.8	9,600	325	311	25.7	
778	60	6	RASMUSSEN CONSTRUCTION	31	6	5	NW	NW	7/18/2002	1257053	1052084	14	24	5		BAILER				4.8	9,600	325	311	25.7	
779	56	6	ROBINETT DEVELOPMENT CO	31	6	5	NW	NW	7/24/2002	1257053	1052084	16	24	2		BAILER				12.0	24,000	325	309	64.2	
780	57	6	WILLIAM HANSON	31	6	5	NW	NW	1/11/2003	1257053	1052084	22	24	10		BAILER				2.4	4,800	325	303	12.8	
781	50	6	JUDD HUNTER	31	6	5	NW	SE	11/23/2004	1258291	1050730	18	20	8		BAILER				2.5	5,000	311	293	13.4	
782	59	6	HOWARD KNOEPFLE	31	6	5	NW	SW	5/5/2003	1256942	1050759	26	40		60	AIR				1.2	2,353	311	285	6.3	
783	65	6	KEN MAN	31	6	5	SW	NE		1258202	1049412	11	30	40		PUMP				0.8	1,500	305	294	4.0	
784	32	36	DONALD BORSETH	31	6	5	SW	NE	1972	1258202	1049412	8	65	0.01		PUMP				6500.0	13,000,000	305	297	34759.4	146.7
785	37	6	AMK CONSTRUCTION INC	31	6	5	SW	NW	4/6/1998	1256834	1049436	9	15	25		PUMP				0.6	1,200	299	290	3.2	
786	38	6	AMK CONSTRUCTION INC	31	6	5	SW	NW	4/3/1998	1256834	1049436	10.3	15	4.45		PUMP				3.4	6,742	299	288.7	18.0	
787	37	6	DAVE SHAMBAUGH	31	6	5	SW	NW	3/20/1997	1256834	1049436	6	20	6		BAILER				3.3	6,667	299	293	17.8	
788	38	6	DAVE SHAMBAUGH	31	6	5	SW	NW		1256834	1049436	10	17	3.72		PUMP				4.6	9,140	299	289	24.4	
789	38	6	DAVE SHAMBAUGH	31	6	5	SW	NW		1256834	1049436	12	17	17.78		PUMP				1.0	1,912	299	287	5.1	
790	60	6	KEN JOHNSON	31	6	5	SW	NW	1/30/2006	1256834	1049436	18	50		55	AIR				1.4	2,703	299	281	7.2	
791	275	6	JOAN VERDOSE	31	6	6	NE	NE	7/24/1998	1255609	1052063	177	27		270	AIR				0.3	581	314	137	1.6	

ID	Depth	OD	Owner on Log	towns	ranection_r		qtr	qtr_qtr	Date_Comp	Easting	Northing	DTW	YIELD	DD	STEM	TYPE	ROCK	DTR	COMMENTS	Cs	T (gpd/ft)	Well_elev	WL_elev	K (f/day)
792	70	6	LEMAR HOMES	31	6	6	NE	NE	3/20/2006	1255609	1052063	25	20	2		BAILER				10.0	20,000	314	289	53.5
793	400	6	BILL DICKSON	31	6	6	NE	SW	10/5/1990	1254264	1050863											303		
794	310	6	LGL TRUCKING	31	6	6	NE	SW	4/21/1998	1254264	1050863	201	18	280		BAILER				0.1	129	303	102	0.3
795	92	6	LEMAR HOMES INC	31	6	6	NE	SW	4/6/2005	1254264	1050863	55	10	20		BAILER				0.5	1,000	303	248	2.7
796	305	6	LON LANGDON	31	6	6	NW	NW	5/27/2003	1251739	1052419	161	12	31		PUMP				0.4	774	205	44	2.1
797	40	6	RABDY HARPER	31	6	6	NW	SE	3/27/1993	1253013	1050983	25	2	40		BAILER				0.1	100	309	284	0.3
798	64	6	LORENG SMIT	31	6	6	NW	SE	11/6/1996	1253013	1050983	46	10	0.01		BAILER				1000.0	2,000,000	309	263	5347.6
799	84	6	DONA PARKS	31	6	6	NW	SE	3/20/1997	1253013	1050983	54	6	0.01		BAILER				600.0	1,200,000	309	255	3208.6
800	68	6	MATT WION / GENTEX HOMES	31	6	6	NW	SE	3/15/2006	1253013	1050983	47	35		62	AIR				2.3	4,667	309	262	12.5
801	40	6	MR MILLER	31	6	6	SE	NE	9/1/1997	1255425	1049432	17	5		35	AIR				0.3	556	289	272	1.5
802	232	6	STUART FLETCHER	31	6	6	SE	NE	10/10/1992	1255425	1049432	110	2		220	AIR				0.0182	36	289	179	0.1
803	55	6	KEN MANI	31	6	6	SE	NE	2/13/2003	1255425	1049432	21	9	21		BAILER				0.4	857	289	268	2.3
804	75	6	BRYAN NELSON	31	6	6	SE	NE	12/8/2005	1255425	1049432	57	1	10		BAILER				0.1	200	289	232	0.5
805	360	6	GARRETT BYLE	31	6	6	SE	NW	9/6/1979	1254209	1049547		20						ARTESIAN			287		
806	295	6	HANDK GOTTARDI	31	6	6	SE	NW	7/27/1987	1254209	1049547	120	20			AIR						287	167	
807	327	6	MERLE PEPER	31	6	6	SE	NW	6/26/1989	1254209	1049547	202	50			AIR						287	85	
808	275	6	GREGORY TAYLOR	31	6	6	SE	NW	9/2/2005	1254209	1049547	175	10	18		BAILER	ROCK	65		0.6	1,111	287	112	3.0
809	260	6	RON SHILLING	31	6	6	SE	SE		1255326	1048114	201	10	230		AIR			230 FT MAY BI	0.0435	87	268	67	0.2
810	200	6	GEORGE SALES	31	6	6	SE	SE	4/11/1998	1255326	1048114	65	30		195	AIR				0.2	462	268	203	1.2
811	275	6	KEN AND KATHY SHOTWELL	31	6	6	SE	SE	8/23/2004	1255326	1048114	187	7	43		BAILER				0.2	326	268	81	0.9
812	340	6	BURKE PHILLIPS	31	6	6	SE	SW	11/12/1988	1254150	1048234	175	2	75		PUMP				0.0267	53	293	118	0.1
813	137	6	ALPINE VILLAGE INC.	31	6	6	SE	SW	2/8/1998	1254150	1048234	87	10		137	AIR				0.2	400	293	206	1.1
814	263	6	LARRY TAYLVE	31	6	6	SW	NE	10/16/1987	1252978	1049666	120	40			AIR						246	126	
815	198	6	RON FOX	31	6	6	SW	NE	12/6/2000	1252978	1049666	135	5	30		BAILER				0.2	333	246	111	0.9
816	340	6	KIRBY & CAROL LUNDBERG	31	6	6	SW	NE	9/22/2005	1252978	1049666		0.2			BAILER	ROCK	190	200 FT WATERLEVEL EI			246		
817	170	6	DENNIS MODAHL	31	6	6	SW	SE	3/28/1991	1252959	1048352	3.5	25		15	AIR	ROCK	158		2.2	4,348	146	142.5	11.6
818	114	6	GARRETT BYLE	31	6	6	SW	SE	1/12/1998	1252959	1048352	67	20		113	AIR				0.4	870	146	79	2.3
819	116	6	ROBERT JONES	31	6	6	SW	SW	5/31/1996	1251771	1048464	40	7	105		PUMP				0.1	133	105	65	0.4
820	100	6	LEMAR HOMES INC	31	6	6	SW	SW	3/7/2005	1251771	1048464	60	10	15		PUMP				0.7	1,333	105	45	3.6
821	57	6	LORETTA ROBERTS	31	6	7	NE	NE	8/4/1980	1255341	1046907	8	14	1		AIR				14.0	28,000	110	102	74.9
822	100	6	SCOTT STEED	31	6	7	NE	NE	3/6/1992	1255341	1046907	26	6		95	AIR				0.1	174	110	84	0.5
823	70	6	MIKE SCOLENI	31	6	7	NW	NW	7/11/1993	1251724	1047048	33	10	24		BAILER				0.4	833	88	55	2.2
824	70	6	STEVE CAMPBELL	31	6	7	NW	NW	11/17/1995	1251724	1047048	30	8	22		BAILER				0.4	727	88	58	1.9
825	194	6	GERALD BUCKNER	31	6	7	NW	SW	3/30/1995	1251612	1045733	50	2	145		AIR	ROCK	22		0.0138	28	154	104	0.1
826	346	6	COUNTY OF SNOHOMISH	31	6	7	SE	SE	4/16/1980	1255181	1042951	50	13	276		PUMP	ROCK	15		0.0471	94	124	74	0.3
827	75	6	TOM HAMPTON	31	6	7	SE	SE	11/1/1990	1255181	1042951	8	3		70	AIR	ROCK	154		0.0484	97	124	116	0.3
828	200	6	TOM & BARBARA HAMPTON	31	6	7	SE	SE	12/14/1998	1255181	1042951	24	0.75	180		BAILER			HARD TO REA	0.0042	8	124	100	0.022
829	29	8	SNOHOMISH COUNTY PARKS	31	6	7	SW	SE		1252651	1043052	19										101	82	
830	37	8	SNOHOMISH CO PARKS & REC	31	6	7	SW	SE		1252651	1043052	16										101	85	
831	37	8	SNOHOMISH CO PARKS & REC	31	6	7	SW	SE		1252651	1043052	16										101	85	
832	346	6	JEFF CROSS	31	6	7	SW	SW	9/16/1987	1251385	1043104	284	12	50		AIR				0.2	480	348	64	1.3
833	295	6	GLEN ANDREWS	31	6	7	SW	SW	4/2/1998	1251385	1043104	263	5	15		BAILER	ROCK	132		0.3	667	348	85	1.8
834	162	6	BARBARA HADLEY	31	6	8	NE	SE	5/10/2005	1260789	1045430	31	15		160	AIR				0.1	233	248	217	0.6
835	130	6	ROBERT RUFF	31	6	8	NE	SW	8/28/1991	1259391	1045453	62	15	50		BAILER				0.3	600	301	239	1.6
836	197	6	JIM & LINDA GRINDE	31	6	8	NW	NE	10/4/2003	1258038	1046778	126	1.5		192	AIR				0.0227	45	291	165	0.1
837	50	6	JOHN ADAMS	31	6	8	NW	NW	9/21/1992	1256638	1046797	12	10	2		BAILER				5.0	10,000	123	111	26.7
838	26	6	JOHN ADAMS	31	6	8	NW	NW		1256638	1046797	18	25		20	AIR				12.5	25,000	123	105	66.8
839	97	6	GENE CHASE	31	6	8	SE	NE	12/1/1988	1260743	1044120	17	15	40		PUMP	ROCK	95		0.4	750	281	264	2.0
840	71	6	HARRY SWANK	31	6	8	SE	NE	3/9/1989	1260743	1044120	12	10	18		PUMP				0.6	1,111	281	269	3.0
841	43	6	KAREN ZIMMERMAN	31	6	8	SE	NE	5/28/1998	1260743	1044120	17	16	2		PUMP				8.0	16,000	281	264	42.8
842	41	6	MARY WIGHTMAN	31	6	8	SE	NW	8/31/1990	1259347	1044148	9	0.5	20		PUMP	ROCK	97		0.0250	50	297	288	0.1
843	115	6	GENE MCCOAL	31	6	8	SE	SW	2/4/1991	1259304	1042843	24	2		150	AIR	ROCK	30		0.0159	32	270	246	0.1
844	200	6	RIDGEWOOD HOMES	31	6	8	SE	SW	5/9/2004	1259304	1042843	100	1	80		BAILER				0.0125	25	270	170	0.1
845	180	6	JOE BENECHE	31	6	8	SW	NE		1257951	1044173	10										285	275	
846	254	6	WILLIAM PURCELL	31	6	8	SW	NE	12/8/2003	1257951	1044173	84	7	153		PUMP				0.0458	92	285	201	0.2
847	272	6	KENNETH WILSON	31	6	8	SW	NE	9/21/2004	1257951	1044173	18	0.75	160		PUMP				0.0047	9	285	267	0.0
848	120	6	EDWARD SOPER	31	6	8	SW	NW	2/10/1993	1256555	1044199	11	10		25	AIR	ROCK	20		0.7	1,429	117	106	3.8
849	134	6	DON GORSE	31	6	9	NW	SE	2/10/1992	1263451	1045382	84	9	44		PUMP	ROCK	138		0.2	409	404	320	1.1
850	107	6	SK ENTERPRISES CO	31	6	9	NW	SE	7/3/1997	1263451	1045382	74	14	21.2		PUMP				0.7	1,321	404	330	3.5
851	139	6	SK ENTERPRISES CO	31	6	9	NW	SE	7/9/1997	1263451	1045382	100	16.7	6.5		PUMP				2.6	5,138	404	304	13.7
852	480	6	SK ENTERPRISES CO	31	6	9	NW	SE	6/30/1997	1263451	1045382	68	1.5	79.17		PUMP				0.0189	38	404	336	0.1
853	361	6	SK ENTERPRISES	31	6	9	NW	SE		1263451	1045382	210	20		350	AIR	ROCK	6		0.1	286	404	194	0.8
854	408	6	SK ENTERPRISES	31	6	9	NW	SE	8/6/1996	1263451	1045382	75	3		380	AIR	ROCK	2		0.0098	20	404	329	0.1
855	368	6	SK ENTERPRISES	31	6	9	NW	SE	8/9/1996	1263451	1045382	80	3			AIR	ROCK	96				404	324	
856	388	6	SK ENTERPRISES	31	6	9	NW	SE	9/9/1996	1263451	1045382	120	3		380	AIR	ROCK	11		0.0115	23	404	284	0.1
857	160	6	SK ENTERPRISES	31	6	9	NW	SW	1/26/1994	1262142	1045409	112	10		140	AIR				0.4	714	296	184	1.9

ID	Depth	OD	Owner on Log	towns	ranection_r	qtr	qtr_qtr	Date_Comp	Easting	Northing	DTW	YIELD	DD	STEM	TYPE	ROCK	DTR	COMMENTS	Cs	T (gpd/ft)	Well_elev	WL_elev	K (f/day)
858	260	6	RON HANSON	31	6	9	SW	NW	6/16/1992	1262092	1044098	38	1.5		AIR						242	204	
859	209	6	WILLIAM JONES	31	6	16	NW	NE	2/25/2005	1263225	1041451	76	100	205	AIR				0.8	1,550	274	198	4.1
860	53	6	LARRY FREESE	31	6	16	SW	NW	2/11/1992	1261797	1038845	8	10	34	BAILER	ROCK			0.3	588	182	174	1.6
861	75	6	LAURENCE AND KAY FREESE	31	6	16	SW	SW	11/1/2000	1261745	1037529	32	4	40	BAILER	ROCK	32		0.1	200	186	154	0.5
862	220	6	WALTER THOMPSON	31	6	17	NE	NW	9/28/1990	1259252	1041527	61	1.5		BAILER	ROCK	4				270	209	
863	165	6	HARRY KOCH	31	6	17	NW		8/14/1990	1257163	1040908	12	4	0.01	BAILER	ROCK	4		400.0	800,000	237	225	2139.0
864	260	6	TOM GIDDEN	31	6	17	NW	NE	6/24/1988	1257869	1041556	10	3		AIR	ROCK	17				208	198	
865	100	6	DAVE AND BARBARA BERG	31	6	17	NW	NW	7/2/2004	1256484	1041583	18	15	60	PUMP	ROCK	9		0.3	500	207	189	1.3
866	102	6	MARK PURNELL	31	6	17	NW	SE	5/31/2001	1257837	1040225	13	9	57	PUMP	ROCK	15	UNCLEAR IF F	0.2	316	149	136	0.8
867	203	6	LEIF OLSEN	31	6	17	NW	SW	8/10/1995	1256468	1040251	86	2.5		AIR	ROCK	40				213	127	
868	160	6	DON RONKEN	31	6	17	NW	SW		1256468	1040251	38	2.5		AIR	ROCK	12				213	175	
869	173	6	GREG PEDERSON	31	6	17	SE	NE	3/20/2004	1260496	1038858	73	240	100	BAILER	ROCK	12		2.4	4,800	256	183	12.8
870	186	6	DON HUTTER	31	6	17	SE	SE	4/7/1987	1260427	1037535	80	6	70	BAILER	ROCK	11		0.1	171	135	55	0.5
871	90	6	VINCE SHOENBERGER	31	6	17	SE	SE	7/10/1998	1260427	1037535	35	1.1	90	PUMP	ROCK	62		0.0122	24	135	100	0.1
872	186	6	BURYL OSBORN	31	6	17	SE	SW	8/28/2000	1259101	1037551	88	1.5		180 AIR	ROCK	33		0.0163	33	300	212	0.1
873	125	6	BURYL OSBORN | SAFE II	31	6	17	SW	NE	9/3/2002	1257799	1038896	21	5		120 AIR	ROCK	49		0.1	101	210	189	0.3
874	203	6	GREG PETTERSON	31	6	17	SW	SW	9/7/1994	1256443	1037576	67	1.5		195 AIR	ROCK	15		0.0117	23	183	116	0.1
875	220	6	GREGG MARTIN	31	6	17	SW	SW	8/17/1994	1256443	1037576	81	0.75		215 AIR	ROCK	19		0.0056	11	183	102	0.0
876	203	6	ANTHONY DILLARD	31	6	17	SW	SW	2/6/1998	1256443	1037576	80	10		200 AIR	ROCK	36		0.1	167	183	103	0.4
877	280	6	KIRK HENRY	31	6	17	SW	SW	9/23/1999	1256443	1037576	3.9	18	9.6	PUMP	ROCK	8		1.9	3,750	183	179.1	10.0
878	195	6	VICTOR ANDERSON	31	6	18	NE	NE	11/25/1996	1255151	1041620	31	30	150	AIR	ROCK	22		0.2	400	159	128	1.1
879	204	6	VICTOR ANDERSON	31	6	18	NE	NE	11/26/1996	1255151	1041620	31	5	170	AIR	ROCK	21		0.0294	59	159	128	0.2
880	156	6	CHARLES CLARK	31	6	18	NE	NE	3/15/1996	1255151	1041620	92	10	154	AIR				0.1	130	159	67	0.3
881	58	8	SNO. CO. PARKS & RECREATI(	31	6	18	NE	NW	2/28/1986	1253870	1041663	12	100	1.35	PUMP				74.1	148,148	100	88	396.1
882	41	6	CHARLES CIANE	31	6	18	NE	SW	11/17/1990	1253862	1040303	18	10		40 AIR				0.5	909	145	127	2.4
883	220	6	TROY ROACH	31	6	18	NE	SW	2/2/1993	1253862	1040303	13	14	60	BAILER	ROCK	94		0.2	467	145	132	1.2
884	38	6	JOHN STOICH	31	6	18	NE	SW	9/16/1997	1253862	1040303	14	11	4	PUMP				2.8	5,500	145	131	14.7
885	202	6	DAN WATSON	31	6	18	NE	SW	3/13/2001	1253862	1040303	12	3	32	PUMP	ROCK	125		0.1	188	145	133	0.5
886	40	6	DAN WATSON	31	6	18	NE	SW	3/13/2001	1253862	1040303	2	16	4	PUMP				4.0	8,000	145	143	21.4
887	261	6	HARRIET FERGUSON	31	6	18	NW	NE	3/8/1993	1252592	1041706	223	10	15	BAILER				0.7	1,333	172	-51	3.6
888	270	6	TROND ARONSON	31	6	18	NW	NE	2/16/1987	1252592	1041706	215	3		AIR						172	-43	
889	122	6	DOUG REICH	31	6	18	NW	NE	3/19/1994	1252592	1041706	63	18	50	BAILER				0.4	720	172	109	1.9
890	234	6	MICHAEL LEPORE	31	6	18	NW	NE	8/1/2004	1252592	1041706	197	2		227 AIR				0.1	133	172	-25	0.4
891	262	6	LINDA MILLER	31	6	18	NW	NW	10/13/1991	1251315	1041751	228	12	5	PUMP				2.4	4,800	359	131	12.8
892	296	6	MICHAEL PATRICK	31	6	18	NW	NW	6/30/1980	1251315	1041751	250	11	46	BAILER				0.2	478	359	109	1.3
893	38	6	JANELL REICH	31	6	18	NW	NW	4/30/2004	1251315	1041751	18	3	18	PUMP				0.2	333	359	341	0.9
894	420	6	MICHAEL LEPONE	31	6	18	NW	SE	11/10/2003	1252577	1040330	180	0.3		380 AIR	ROCK	211		0.0015	3	206	26	0.008
895	118	6	MICHAEL LEPORE	31	6	18	NW	SE	1/22/2004	1252577	1040330	108	6		117 AIR				0.7	1,333	206	98	3.6
896	300	6	WILLIS SAYRE	31	6	18	NW	SW	5/3/1995	1251293	1040361	248	20	0.01	BAILER	ROCK	75		2000.0	4,000,000	391	143	10695.2
897	220	6	DON DAVENPORT	31	6	18	SE	NE	7/28/1997	1255136	1038926	80	5		215 AIR	ROCK	47		0.0370	74	186	106	0.2
898	132	6	JAMES NEWTON	31	6	18	SE	NW	8/13/1996	1253849	1038939	110	4		125 AIR				0.3	533	233	123	1.4
899	30	6	CHARLES HOFFERBERT	31	6	18	SE	SE	8/27/1993	1255132	1037581	10.5	18	30	BAILER				0.6	1,200	215	204.5	3.2
900	140	6	ROBINETTE & ASSOCIATESD	31	6	18	SW	NE	1/20/1995	1252563	1038958	122	15		130 AIR				1.9	3,750	373	251	10.0
901	153	6	RANDY MC DANOLD	31	6	18	SW	SE	11/12/1990	1252544	1037580	139	4	6	BAILER				0.7	1,333	473	334	3.6
902	147	6	WEST COAST, INC.	31	6	18	SW	SE	6/2/1995	1252544	1037580	101	2	36	BAILER	ROCK	141		0.1	111	473	372	0.3
903	222	6	DONALD FORBIS	31	6	18	SW	SE	5/9/1994	1252544	1037580										473		
904	68	6	ROCK BROWN	31	6	18	SW	SW	8/30/1991	1251253	1037578	53	7		65 AIR				0.6	1,167	482	429	3.1
905	154	6	NORBERT RUPP	31	6	19	NE	SE		1255122	1034983	128	6	24	BAILER				0.3	500	431	303	1.3
906	425	6	BILL STOREY	31	6	19	NW	NE	6/21/1988	1252529	1036253					ROCK	112	NO WATER (DRILLED 4			510		
907	215	6	STEVE NOFFSINGER	31	6	19	NW	NE	4/30/1990	1252529	1036253	182	10	10	BAILER				1.0	2,000	510	328	5.3
908	350	6	STEVE NOFFSINGER	31	6	19	NW	NE	4/21/1990	1252529	1036253					ROCK	173				510		
909	215	6	TERRY & CAROL BOITANO	31	6	19	NW	NE	5/7/1991	1252529	1036253	195	1	15	BAILER	ROCK	202		0.1	133	510	315	0.4
910	127	6	DAN BRUCE	31	6	19	NW	NE	5/22/2000	1252529	1036253										510		
911	490	6	JERRY CROWNAVER	31	6	19	NW	NE		1252529	1036253	260	3	200	BAILER				0.0150	30	510	250	0.1
912	310	6	BRIAN SHIREY	31	6	19	NW	NW	10/12/1993	1251228	1036246	253	10	12	BAILER				0.8	1,667	484	231	4.5
913	250	6	EDWARD HOFFMAN	31	6	19	NW	NW	10/22/1979	1251228	1036246					ROCK	203				484		
914	196	6	JOSEPH LYON	31	6	19	NW	NW	11/1/1979	1251228	1036246	175	4.5	8	AIR				0.6	1,125	484	309	3.0
915	220	6	YOUNGER / APPLIN	31	6	19	NW	NW	1/16/1994	1251228	1036246	185	12	15	BAILER				0.8	1,600	484	299	4.3
916	220	6	LARRY VOEKS	31	6	19	NW	SE	11/20/1991	1252508	1034980					ROCK	192				531		
917	300	6	MARVIN MOORE	31	6	19	NW	SE	9/10/1996	1252508	1034980	192	0.333	108	BAILER	ROCK	176		0.0031	6	531	339	0.016
918	383	6	REGAL FOUR REALTY	31	6	19	NW	SE	3/10/1987	1252508	1034980	235	1.66	59	PUMP	ROCK	258		0.0281	56	531	296	0.2
919	77	6	DEAN POSEY	31	6	19	NW	SW	7/19/1990	1251202	1034977	61	10		65 AIR				2.5	5,000	497	436	13.4
920	220	6	US DEPT OF ENERGY	31	6	19	SE	SW	1/18/1983	1253789	1032427	188	10	0.5	PUMP				20.0	40,000	528	340	107.0
921	320	6	STEVEN FREDIANI	31	6	19	SW		9/23/1984	1251818	1033068	245	2.5		AIR						481	236	
922	334	6	JIM ROSE	31	6	19	SW	NW	2/21/1987	1251175	1033706	271	2	50	BAILER				0.0400	80	510	239	0.2
923	280	6	LYLE HANSON	31	6	19	SW	NW	7/1/1987	1251175	1033706	256	10	3	BAILER				3.3	6,667	510	254	17.8

ID	Depth	OD	Owner on Log	towns	ranection_r	qtr	qtr_qtr	Date_Comp	Easting	Northing	DTW	YIELD	DD	STEM	TYPE	ROCK	DTR	COMMENTS	Cs	T (gpd/ft)	Well_elev	WL_elev	K (f/day)
924	85	6	DAVID KAREN LUCAS	31	6	19	SW	SW	8/19/1997	1251144	1032437	70	15	4		PUMP			3.8	7,500	518	448	20.1
925	165	6	LAWRENCE LEDBETTER	31	6	19	SW	SW	4/5/1978	1251144	1032437	150	10	10		BAILER			1.0	2,000	518	368	5.3
926	280	6	NORMAN SKINNER	31	6	19	SW	SW	10/21/1992	1251144	1032437										518		
927	90	6	NORMAN SKINNER	31	6	19	SW	SW	10/21/1992	1251144	1032437	59	1	90		BAILER			0.0111	22	518	459	0.1
928	277	6	SARA DIETZ TRUST	31	6	19	SW	SW	8/20/1997	1251144	1032437	257	12	9.35		PUMP			1.3	2,567	518	261	6.9
929	240	6	MORGAN CARTWRIGHT	31	6	20			6/3/1991	1258392	1034337	40	10	82		BAILER	ROCK	3	0.1	244	223	183	0.7
930	55	6	DELMER MCMAHON	31	6	20	NE	NE	10/3/1979	1260382	1036240	19	8	31		AIR	ROCK	41	0.3	516	305	286	1.4
931	140	6	TERRY DE MORE	31	6	20	NE	NE		1260382	1036240	35	16	6.5		PUMP			2.5	4,923	305	270	13.2
932	200	6	EMERY HOLMES	31	6	20	NE	NW	5/19/1994	1259065	1036249	80	1		195	AIR	ROCK	140	0.0087	17	234	154	0.0
933	100	6	FRIEND IN THE WEST	31	6	20	NE	NW	12/12/1991	1259065	1036249	18	9			AIR	ROCK	35			234	216	
934	140	6	GUY WILLETT	31	6	20	NE	NW	11/2/1990	1259065	1036249	1		135		AIR	ROCK	16			234	233	
935	202	6	GARY BENSON	31	6	20	NE	NW	6/25/2000	1259065	1036249	-1	2		200	AIR	ROCK	20	0.0100	20	234	235	0.1
936	200	6	JOYCE NEWSOME	31	6	20	NE	SW	10/1/1985	1259055	1034970	72	4.5	120		PUMP	ROCK	35	0.0375	75	99	27	0.2
937	155	6	GARY BALL	31	6	20	NW	NE	10/9/1992	1257750	1036257	124	10		150	AIR			0.4	769	134	10	2.1
938	160	6	GARY BALL	31	6	20	NW	NE	10/6/1992	1257750	1036257	125	20		155	AIR			0.7	1,333	134	9	3.6
939	140	6	CCH CONST.	31	6	20	NW	NE	4/6/2000	1257750	1036257	0	5	40		BAILER		NOT SURE IF	0.1	250	134	134	0.7
940	105	6	CALVIN RENGEN	31	6	20	NW	NW	12/22/1995	1256434	1036267	25	5	63		PUMP	ROCK	19	0.1	159	204	179	0.4
941	225	6	JON MCLAUGHLIN	31	6	20	NW	NW	7/23/1993	1256434	1036267		1			AIR	ROCK	17			204		
942	63	6	A. R. LOZEAU	31	6	20	SE	NW	12/4/1996	1259045	1033689	29	5		60	AIR	ROCK	33	0.2	323	106	77	0.9
943	143	6	BOB KRAUS	31	6	20	SE	SE	2/21/1996	1260336	1032407	41	30	82		AIR	ROCK	16	0.4	732	157	116	2.0
944	200	6	BRIAN JOHNSON	31	6	20	SE	SE	6/30/1988	1260336	1032407	0	2			AIR	ROCK	10			157	157	
945	94	6	HOWARD NEGAARD	31	6	20	SE	SE	10/6/1995	1260336	1032407	76	8		92	AIR			0.5	1,000	157	81	2.7
946	34	6	WAYNE & JEAN CRILL	31	6	20	SE	SE	7/5/2004	1260336	1032407	18	7	5		BAILER			1.4	2,800	157	139	7.5
947	240	6	JOHN WILLIAMS	31	6	20	SE	SW	8/31/1979	1259032	1032412	120	2.5	110		AIR	ROCK	1	0.0227	45	385	265	0.1
948	210	6	SIM WILSON	31	6	20	SE	SW	9/3/1980	1259032	1032412	20	2	180		BAILER	ROCK	47	0.0111	22	385	365	0.1
949	152	6	JOHN GLASSON	31	6	20	SW	SE	12/5/1992	1257728	1032415	65	20		150	AIR	ROCK	15	0.2	471	532	467	1.3
950	122	6	JOHN CAPPAERT	31	6	20	SW	SE		1257728	1032415	18	0.5		121	AIR	ROCK	23	0.0049	10	532	514	0.0
951	265	6	KEN OVERMAN	31	6	20	SW	SE	9/20/2000	1257728	1032415	104	3		260	AIR	ROCK	5	0.0192	38	532	428	0.1
952	55	6	LOVE BRAEL	31	6	21	NE	SE	5/24/1999	1265700	1034939	-2.3	5		54	PUMP			0.1	178	262	264.3	0.5
953	101	6	ISCO PRODUCTS & SERVICES	31	6	21	NE	SE	3/1/1995	1265700	1034939	11	0.75		90	AIR	ROCK	29	0.0095	19	262	251	0.1
954	33	6	BENDER CONSULTING LLC	31	6	21	NE	SE	7/23/2004	1265700	1034939	10	25		20	AIR	ROCK	52	2.5	5,000	262	252	13.4
955	42	6	BENDER CONSULTING LLC	31	6	21	NE	SE	7/22/2004	1265700	1034939	10	30		30	AIR	ROCK	38	1.5	3,000	262	252	8.0
956	205	6	KEITH GRAVES	31	6	21	NE	SW	4/10/1995	1264362	1034945						ROCK	7			268		
957	42	6	KEITH GRAVES	31	6	21	NE	SW	4/12/1985	1264362	1034945	3	1.5		40	AIR	ROCK	26	0.0405	81	268	265	0.2
958	90	6	BRUCE BARTLETT	31	6	21	NW	NW	7/16/1990	1261709	1036233	35	30		85	AIR	ROCK	80	0.6	1,200	291	256	3.2
959	62	6	DANA SCHUCHOLZ	31	6	21	NW	NW	10/20/2001	1261709	1036233	20	5		60	AIR			0.1	250	291	271	0.7
960	101	6	SANDY WEISS	31	6	21	SE	SW	7/8/1996	1264324	1032390	12	5	78		PUMP	ROCK	101	0.1	128	185	173	0.3
961	430	6	DAVE DORLAND	31	6	28	NE	SW	9/18/1980	1264264	1029842	70	20	70		BAILER			0.3	571	120	50	1.5
962	40	10	DAVE DORLAND	31	6	28	NE	SW	3/18/1980	1264264	1029842	17	100	7		BAILER			14.3	28,571	120	103	76.4
963	58	6	JOHN OSGOOD	31	6	28	NE	SW	4/13/1993	1264264	1029842	6.5	25	15		BAILER			1.7	3,333	120	113.5	8.9
964	455	6	JORDAN MAINTANCE CO	31	6	28	NE	SW		1264264	1029842	25	10	200		BAILER			0.1	100	120	95	0.3
965	76	6	MARILYN CHRISTIANSAN	31	6	28	NE	SW	8/30/2000	1264264	1029842	10	17	25		PUMP			0.7	1,360	120	110	3.6
966	48	6	KENNETH MINNER	31	6	28	NW	NE	8/8/1985	1262965	1031124	7	4.5	30		PUMP	ROCK	42	0.2	300	165	158	0.8
967	200	6	RICHARD WALKER	31	6	28	NW	SE	11/20/1992	1262931	1029859	89	2.5		280	AIR	ROCK	62	0.0131	26	124	35	0.1
968	78	6	HANK ROBINETT	31	6	28	NW	SW	6/20/1994	1261597	1029877	7	8	60		PUMP	ROCK	13	0.1	267	468	461	0.7
969	200	6	GILBERTSON CONST.	31	6	28	SE	NE	2/16/1992	1265566	1028546	34	11		200	AIR	ROCK	16	0.1	133	137	103	0.4
970	200	6	GTE	31	6	28	SE	NE	2/27/1991	1265566	1028546						ROCK	50			137		
971	220	6	PAUL OSTROM	31	6	28	SE	NW	3/2/1995	1264230	1028571						ROCK	43			183		
972	37	6	BERT WAILES	31	6	28	SE	SW	8/29/1986	1264198	1027300	6	15	14		AIR			1.1	2,143	193	187	5.7
973	161	6	KAREN VARNELL	31	6	28	SW	NE	6/30/1993	1262896	1028594	16	15		159	AIR	ROCK	14	0.1	210	386	370	0.6
974	60	6	UTAH INTERNATIONAL INC.	31	6	28	SW	NE	7/14/1982	1262896	1028594						ROCK	13			386		
975	201	6	JORDAN RIVER TRACTS	31	6	28	SW	NE	7/10/1964	1262896	1028594	65	0.5	200			ROCK	72	0.0025	5	386	321	0.013
976	200	8	JORDAN RIVER TRACTS	31	6	28	SW	NE	8/6/1964	1262896	1028594	45					ROCK	21			386	341	
977	117	6	BOB RIST	31	6	28	SW	NW	11/6/1987	1261563	1028618	38	60	22		AIR			2.7	5,455	416	378	14.6
978	158	6	CRAIG ROGERS	31	6	28	SW	NW	9/28/1988	1261563	1028618	57	20	20		PUMP			1.0	2,000	416	359	5.3
979	120	6	HERB SWIFT	31	6	28	SW	NW	11/4/1992	1261563	1028618	64	3.5		115	AIR	ROCK	29	0.1	137	416	352	0.4
980	136	6	JOHN ENGESETH	31	6	28	SW	NW	7/22/1990	1261563	1028618	40	10	60		BAILER	ROCK	18	0.2	333	416	376	0.9
981	156	6	KATHLEEN CHAGNON / JIM MU	31	6	28	SW	NW	10/15/1990	1261563	1028618	45	7	60		PUMP	ROCK	22	0.1	233	416	371	0.6
982	396	6	ROBERT CARPENTER	31	6	28	SW	SE	7/6/1981	1262864	1027331	90	10			AIR	ROCK	11			369	279	
983	199	6	JOHN HOLLY	31	6	28	SW	SW	5/2/1981	1261529	1027361	7	14	192		BAILER	ROCK	11	0.1	146	408	401	0.4
984	218	6	JOHN MORTON	31	6	28	SW	SW	11/23/1979	1261529	1027361	39	1.5	150		AIR	ROCK	9	0.0100	20	408	369	0.1
985	90	6	BOB JOHNSON	31	6	29	NE	NE	1/15/1991	1260293	1031139	50	16	20		BAILER			0.8	1,600	408	358	4.3
986	280	6	MARK HENDERSAN	31	6	29	NE	NE	9/8/1992	1260293	1031139	252	4		275	AIR			0.2	348	408	156	0.9
987	148	6	CEVIN & LORALEE JACOBSON	31	6	29	NE	NW	2/27/1995	1258957	1031135	63	13		141	AIR	ROCK	24	0.2	333	410	347	0.9
988	100	6	DAN STIEBEN	31	6	29	NE	NW	3/28/1994	1258957	1031135	19	0.5			BAILER	ROCK	12			410	391	
989	100	6	WASHINGTOM MUTUAL BANK	31	6	29	NE	SE	2/9/1988	1260246	1029880						ROCK	18			436		

ID	Depth	OD	Owner on Log	towns	ranection_r		qtr	qtr_qtr	Date_Comp	Easting	Northing	DTW	YIELD	DD	STEM	TYPE	ROCK	DTR	COMMENTS	Cs	T (gpd/ft)	Well_elev	WL_elev	K (f/day)
990	100	6	SITE WORKS	31	6	29	NE	SE	5/19/1995	1260246	1029880	36	4	23		BAILER				0.2	348	436	400	0.9
991	140	6	RANDALL & DEBRA LYSTER	31	6	29	NW	NE	10/17/1991	1257615	1031136	60	20	24	141	AIR	ROCK	18		0.8	1,667	491	431	4.5
992	120	6	TODD HANGSLO	31	6	29	NW	NE	5/19/1990	1257615	1031136	51	8	16		BAILER	ROCK	4		0.5	1,000	491	440	2.7
993	140	6	DALE BROWN	31	6	29	NW	NW	8/23/1993	1256281	1031137	63	4		136	AIR	ROCK	8		0.1	110	489	426	0.3
994	95	6	MARTIN LOBERG	31	6	29	NW	SE	12/22/1994	1257512	1029876	77	18	4		BAILER				4.5	9,000	446	369	24.1
995	100	6	MARTIN LOBERG	31	6	29	NW	SE	3/28/1995	1257512	1029876	55	5	10		BAILER				0.5	1,000	446	391	2.7
996	95	6	ROYALE HOMES	31	6	29	NW	SE	3/23/1995	1257512	1029876	53	12	12		BAILER				1.0	2,000	446	393	5.3
997	120	6	ROYALE HOMES	31	6	29	NW	SE	3/22/1996	1257512	1029876	92	2	10		BAILER				0.2	400	446	354	1.1
998	108	6	ROYALE HOMES	31	6	29	NW	SE	3/27/1996	1257512	1029876	60	3	12		BAILER				0.3	500	446	386	1.3
999	80	6	ROYALE HOMES	31	6	29	NW	SE	4/1/1996	1257512	1029876	54	5	5		BAILER				1.0	2,000	446	392	5.3
1000	96	6	DAVE BRANSCOME	31	6	29	NW	SW	1/18/1996	1256144	1029871	43	1.5		90	AIR	ROCK	92		0.0319	64	514	471	0.2
1001	240	6	JOHN YOCUM	31	6	29	NW	SW	2/7/1997	1256144	1029871	80	6.3	140		PUMP	ROCK	63		0.0450	90	514	434	0.2
1002	60	6	VANDERHOUST CONST.	31	6	29	NW	SW	11/14/1996	1256144	1029871	46	10	0.01		BAILER				1000.0	2,000,000	514	468	5347.6
1003	97	6	VANDERHOUST CONST.	31	6	29	NW	SW	11/13/1996	1256144	1029871	79	2.5	4		BAILER				0.6	1,250	514	435	3.3
1004	58	6	SCOTT ANDREWS	31	6	29	SE		7/9/1993	1259463	1027985	21	1	53		BAILER	ROCK	43		0.0189	38	443	422	0.1
1005	180	6	ROBERT GETCHELL	31	6	29	SE	SE	9/24/1993	1260144	1027369	26	1		180	AIR	ROCK	18		0.0065	13	468	442	0.0
1006	27	6	TERRY ALLEN	31	6	29	SE	SE	4/21/1980	1260144	1027369	80	0.66			AIR	ROCK	16				468	388	
1007	300	6	SHELLY BENNETT	31	6	29	SE	SE	10/4/1988	1260144	1027369	80	4	260		AIR	ROCK	46		0.0154	31	468	388	0.1
1008	70	6	STAN BOWERS	31	6	29	SE	SE	5/6/1994	1260144	1027369		0.75				ROCK	7				468		
1009	139	6	DAVE FORSELL	31	6	29	SE	SW	8/27/1991	1258714	1027357	83	20		139.5	AIR				0.4	708	469	386	1.9
1010	362	6	GEORGE HINTON	31	6	29	SE	SW	8/6/1993	1258714	1027357	20	3		355	AIR	ROCK	40		0.0090	18	469	449	0.0
1011	240	6	JOHN JOCOBSON	31	6	29	SE	SW	8/22/1997	1258714	1027357	97	6		240	AIR	ROCK	96		0.0420	84	469	372	0.2
1012	362	6	GRORGE HINTON	31	6	29	SE	SW	8/6/1993	1258714	1027357	20	3		355	AIR	ROCK	40		0.0090	18			0.0
1013	169	6	MICHAEL CLARK	31	6	29	SW	NE	4/29/1993	1257408	1028614	80	10	40		PUMP	ROCK	28		0.3	500	499	419	1.3
1014	137	6	ROBB BLACKER	31	6	29	SW	SE	7/10/1998	1257292	1027346	124	15	10		PUMP				1.5	3,000	552	428	8.0
1015	112	6	ROYALE HOMES	31	6	29	SW	SW	11/4/1995	1255864	1027337	9	0.75	0.01		BAILER				75.0	150,000	518	509	401.1
1016	116	6	INNOVATIVE INVESTMENTS IN	31	6	29	SW	SW	12/12/2003	1255864	1027337	63	25		100	AIR				0.7	1,351	518	455	3.6
1017	119	6	JAMES BACHMANN	31	6	29	SW	SW	12/16/2003	1255864	1027337	62	16	100		BAILER				0.2	320	518	456	0.9
1018	94	6	RALPH DUJARDIN	31	6	30			5/15/1982	1252885	1029239	79	7	1		BAILER				7.0	14,000	529	450	37.4
1019	273	6	DAVID HENRY	31	6	30	NE	NE	4/16/1999	1255023	1031127	247	0.75	20		PUMP				0.0375	75	532	285	0.2
1020	260	6	BOB ANDERSON	31	6	30	NE	NW	8/7/1993	1253713	1031141	198	6.5	0.01		BAILER				650.0	1,300,000	501	303	3475.9
1021	290	6	CONNIE CAMBIE	31	6	30	NE	SW	7/13/1999	1253572	1029839	265	8	10		BAILER				0.8	1,600	504	239	4.3
1022	95	6	KEN & PAT HINKLE	31	6	30	NW	NE	5/12/1987	1252405	1031152	74	10	12		BAILER				0.8	1,667	506	432	4.5
1023	349	6	ROBERT SMITH	31	6	30	NW	NE	2/28/1992	1252405	1031152	115	1	234		BAILER	ROCK	161		0.0043	9	506	391	0.0
1024	305	6	T. ZUANICH	31	6	30	NW	NE	3/17/1992	1252405	1031152	248	10	33		PUMP				0.3	606	506	258	1.6
1025	88	6	WILLIS PRATT	31	6	30	NW	NE	5/16/1985	1252405	1031152	66	20	6		BAILER				3.3	6,667	506	440	17.8
1026	90	6	KIM & ROY HENDY	31	6	30	NW	NE	6/13/1994	1252405	1031152	72	12	0.01		BAILER				1200.0	2,400,000	506	434	6417.1
1027	102	6	BOB HOGAN	31	6	30	NW	NW	10/13/1978	1251094	1031160	77.5	29			AIR						523	445.5	
1028	95	6	DARRELL BERG	31	6	30	NW	NW	6/27/1993	1251094	1031160	78	5		93	AIR				0.3	667	523	445	1.8
1029	90	6	DONNA BARTH	31	6	30	NW	NW	8/1/1994	1251094	1031160	74	15	4		PUMP				3.8	7,500	523	449	20.1
1030	159	6	JOHN WITHCES	31	6	30	NW	NW	5/11/1987	1251094	1031160	115	13			AIR						523	408	
1031	299	6	TOBY TOBIES	31	6	30	NW	NW	2/17/1977	1251094	1031160	251	15	5		BAILER				3.0	6,000	523	272	16.0
1032	265	6	JAMES & POLLY SINON	31	6	30	NW	SE	11/24/1984	1252293	1029856	231	7	10		BAILER				0.7	1,400	507	276	3.7
1033	55	6	JOHN COULDRY	31	6	30	NW	SE	8/21/1993	1252293	1029856	26	5	24		BAILER				0.2	417	507	481	1.1
1034	160	6	K & B CONSTRUCTION	31	6	30	NW	SE	2/11/1992	1252293	1029856	81	2		100	AIR				0.1	211	507	426	0.6
1035	311	6	MIKE BACER	31	6	30	NW	SE	4/23/1994	1252293	1029856	220	12	10		BAILER				1.2	2,400	507	287	6.4
1036	104	6	MIKE BAKER	31	6	30	NW	SE	4/15/1993	1252293	1029856	80	10	10		BAILER				1.0	2,000	507	427	5.3
1037	105	6	ROB & LIANE ERDLE	31	6	30	NW	SE	3/13/1993	1252293	1029856	64	8	105		BAILER				0.1	152	507	443	0.4
1038	300	6	STEVE WALKER	31	6	30	NW	SE	12/18/1989	1252293	1029856	149	1.5		240	AIR				0.0165	33	507	358	0.1
1039	120	6	GARY DE PASTER	31	6	30	NW	SE	10/8/1994	1252293	1029856	78	4.75	6		BAILER				0.8	1,583	507	429	4.2
1040	45	6	C C H CONSTRUCTION	31	6	30	NW	SE	12/20/1999	1252293	1029856	25	4	20		BAILER				0.2	400	507	482	1.1
1041	299	6	BEN KLEMME	31	6	30	NW	SW	2/19/1991	1251014	1029875	264	13	0.01		BAILER				1300.0	2,600,000	524	260	6951.9
1042	100	6	JON GILBERT	31	6	30	NW	SW	5/10/1991	1251014	1029875	67	30		100	AIR				0.9	1,818	524	457	4.9
1043	274	6	KEN & LANETTE WILLIAMS	31	6	30	NW	SW	4/3/1997	1251014	1029875	252	10	3		BAILER				3.3	6,667	524	272	17.8
1044	120	6	ERICK BARTLE	31	6	30	NW	SW		1251014	1029875	72	10	100		BAILER				0.1	200	524	452	0.5
1045	163	6	RICK JOHNSON	31	6	30	SE	NE	10/2/1986	1254695	1028522	140	13.5			AIR						525	385	
1046	48	6	TOD SUMMERS	31	6	30	SE	NE	2/13/2002	1254695	1028522	35	2	13		BAILER				0.2	308	525	490	0.8
1047	56	6	TOD SUMMERS	31	6	30	SE	NE	1/25/2002	1254695	1028522	40	1.5	16		BAILER				0.1	188	525	485	0.5
1048	85	6	GEOFF SMITH	31	6	30	SE	NW	2/2/1993	1253441	1028541	67	11		80	AIR				0.8	1,692	567	500	4.5
1049	105	6	JERRY PURNELL	31	6	30	SE	NW	8/9/1991	1253441	1028541	76	20	14		BAILER				1.4	2,857	567	491	7.6
1050	275	6	LUPE MCGRATH	31	6	30	SE	NW	6/9/1994	1253441	1028541	250	10	12		BAILER				0.8	1,667	567	317	4.5
1051	109	6	CASCADE REALTY	31	6	30	SE	SE	1/13/1995	1254533	1027217	87	15	10		BAILER				1.5	3,000	525	438	8.0
1052	110	6	CASCADE REALTY	31	6	30	SE	SE	12/30/1994	1254533	1027217	88	9	14		BAILER				0.6	1,286	525	437	3.4
1053	120	6	HOWARD NEGAARD	31	6	30	SE	SE	11/29/1990	1254533	1027217	93	20		110	AIR				1.2	2,353	525	432	6.3
1054	75	6	MIKE WILSON	31	6	30	SE	SE	1/27/2000	1254533	1027217	42	3	20		BAILER				0.2	300	525	483	0.8
1055	130	6	HOWARD NEGAARD	31	6	30	SE	SE		1254533	1027217	100	10		120	AIR				0.5	1,000	525	425	2.7

ID	Depth	OD	Owner on Log	towns	ranection_r		qtr	qtr_qtr	Date_Comp	Easting	Northing	DTW	YIELD	DD	STEM	TYPE	ROCK	DTR	COMMENTS	Cs	T (gpd/ft)	Well_elev	WL_elev	K (f/day)
1056	107	6	MICHAEL PEAK	31	6	30	SE	SW	3/11/1992	1253313	1027246	92	7		105	AIR				0.5	1,077	517	425	2.9
1057	120	6	POESCHEL SCHULTZ	31	6	30	SE	SW		1253313	1027246	75	15		110	AIR				0.4	857	517	442	2.3
1058	120	6	POESCHEL SCHULTZ	31	6	30	SE	SW		1253313	1027246	70	25		110	AIR				0.6	1,250	517	447	3.3
1059	358	6	ELMER OPPAHL	31	6	30	SW	NE	4/30/1991	1252182	1028562	278	7		260	AIR						519	241	
1060	382	6	TERRY MC CLALLAND	31	6	30	SW	NE	8/28/1979	1252182	1028562	265	5			AIR						519	254	
1061	136	6	JAMES THOMPSON	31	6	30	SW	NE		1252182	1028562	109	10	11		BAILER				0.9	1,818	519	410	4.9
1062	96	6	DAVID WHITE	31	6	30	SW	NW	12/4/1993	1250930	1028586	82	14		95	AIR				1.1	2,154	512	430	5.8
1063	50	6	EDWIN LICHLITER	31	6	30	SW	SE	7/18/1989	1252085	1027274	18	10			AIR						520	502	
1064	136	6	WILLIAM SANDERSON	31	6	30	SW	SE	6/7/1979	1252085	1027274	96	30			PUMP						520	424	
1065	115	6	CARL GALLOWAY	31	6	30	SW	SW	8/1/1973	1250859	1027294	46	10	50		BAILER				0.2	400	507	461	1.1
1066	114	6	DAN LARSON	31	6	31			5/21/1984	1252647	1023986	89	25	10		BAILER				2.5	5,000	545	456	13.4
1067	84	6	JAMES MANGE	31	6	31			8/6/1975	1252647	1023986	50	20	30		BAILER				0.7	1,333	545	495	3.6
1068	130	6	STEVEN ROY	31	6	31				1252647	1023986	117										545	428	
1069	120	6	HENRY VANDER BOSCH	31	6	31	NE	NE	8/25/1995	1254483	1026035	93	25		118	AIR				1.0	2,000	523	430	5.3
1070	102	6	TOM JOHNSON	31	6	31	NE	NW	4/22/1981	1253258	1026019	88	8	2		BAILER				4.0	8,000	511	423	21.4
1071	98	6	RUSSEL ALLEN	31	6	31	NE	NW	1/5/1995	1253258	1026019	75	13.5		92	AIR				0.8	1,588	511	436	4.2
1072	74	6	D. B. JOHNSON CONSTRUCTIC	31	6	31	NE	NW	2/9/1998	1253258	1026019	60	4	3		BAILER				1.3	2,667	511	451	7.1
1073	255	8	GETTY OIL	31	6	31	NE	SE	4/7/1983	1254527	1024718						ROCK	247.5				509		
1074	80	6	DAVID AND MARY MEDLANG	31	6	31	NE	SE	7/24/2002	1254527	1024718	48	38		75	AIR				1.4	2,815	509	461	7.5
1075	139	6	FRED HONEYCUTT	31	6	31	NE	SW	4/7/1978	1253282	1024697	112	30	15		BAILER				2.0	4,000	526	414	10.7
1076	140	6	FRED HONEYCUTT	31	6	31	NE	SW	8/8/1979	1253282	1024697		30			AIR						526		
1077	115	6	KIN AMES	31	6	31	NW	NE	4/12/1999	1252033	1026005	70	6	20		BAILER				0.3	600	526	456	1.6
1078	137.5	6	RUBEN AND MARY SAHAGUN	31	6	31	NW	NE	9/14/2004	1252033	1026005	72	40		135	AIR				0.6	1,270	526	454	3.4
1079	80	6	CARL MORIARTY	31	6	31	NW	SE	5/6/1987	1252032	1024671	54	25	15		AIR				1.7	3,333	530	476	8.9
1080	143	6	JOSEPH VANDEEFOLD	31	6	31	NW	SE	11/17/1979	1252032	1024671	90	35			BAILER						530	440	
1081	130	6	LEONARD DONNEE	31	6	31	NW	SE	9/15/1994	1252032	1024671	108	13		130	AIR				0.6	1,182	530	422	3.2
1082	77	6	RANDY RIGGS	31	6	31	NW	SE	5/28/1992	1252032	1024671	43	20		72	AIR				0.7	1,379	530	487	3.7
1083	94	6	DAVID JOHNS	31	6	31	NW	SE	9/26/2003	1252032	1024671	69	18		88	AIR				0.9	1,895	530	461	5.1
1084	124	6	TROY SUMMERS	31	6	31	NW	SW	3/22/1991	1250785	1024645	65	9	44		BAILER				0.2	409	523	458	1.1
1085	94	6	A & H CONSTRUCTION INC.	31	6	31	NW	SW	9/23/1995	1250785	1024645	58	16.5	22		PUMP				0.8	1,500	523	465	4.0
1086	75	6	A & H CONSTRUCTION	31	6	31	NW	SW	9/27/1995	1250785	1024645	45	1	15		PUMP			HAS 3 LOGS II	0.1	133	523	478	0.4
1087	104	6	A & H CONSTRUCTION INC.	31	6	31	NW	SW	12/21/1995	1250785	1024645	70	16.5	22		PUMP				0.8	1,500	523	453	4.0
1088	102	6	STEVE & DAN - A & G CONST.	31	6	31	NW	SW	8/21/1996	1250785	1024645	57	15	41		PUMP				0.4	732	523	466	2.0
1089	62	6	CHARLIE & KRISTON SMITH	31	6	31	NW	SW	6/25/1999	1250785	1024645	20	2.5		60	PUMP				0.1	125	523	503	0.3
1090	123	6	MICKELL STAPPART	31	6	31	NW	SW	10/6/2003	1250785	1024645	72	20		120	AIR				0.4	833	523	451	2.2
1091	100	6	ERIC WAGNER	31	6	31	SE	NW	5/28/1990	1253300	1023370	71	10	16		BAILER				0.6	1,250	531	460	3.3
1092	160	6	ROBET & PAT HEAVEY	31	6	31	SE	NW	7/15/1994	1253300	1023370	93	19.4	27		PUMP				0.7	1,437	531	438	3.8
1093	137	6	GENE TIFFANY	31	6	31	SE	SE	4/9/1980	1254617	1022092	85	15	45		PUMP				0.3	667	455	370	1.8
1094	165	6	TOM ELVIS	31	6	31	SE	SE	9/19/1991	1254617	1022092	133	30		160	AIR				1.1	2,222	455	322	5.9
1095	120	6	BEAN COSNTRUCTION	31	6	31	SE	SW	3/25/1987	1253323	1022043	50	15			AIR						509	459	
1096	141	6	DAV RAMICH	31	6	31	SE	SW	9/7/1979	1253323	1022043	100	20									509	409	
1097	137	6	ED BODELL	31	6	31	SE	SW	2/15/1979	1253323	1022043	112	4	14		BAILER				0.3	571	509	397	1.5
1098	177	6	HAROLD CLARK JR.	31	6	31	SW	NE	7/30/1987	1252037	1023337	155	12	15		AIR				0.8	1,600	475	320	4.3
1099	114	6	FOSS RIVE LAND COMPANY	31	6	31	SW	NW	6/3/1997	1250765	1023299	39	12	20		PUMP				0.6	1,200	460	421	3.2
1100	118	6	FOSS RIVER LAND CO	31	6	31	SW	NW	6/5/1997	1250765	1023299	43	12	20		PUMP				0.6	1,200	460	417	3.2
1101	107	6	RON LOOP	31	6	31	SW	NW	6/29/1999	1250765	1023299	46	20	10		BAILER				2.0	4,000	460	414	10.7
1102	200	6	MR DUNCAN - DAVE	31	6	31	SW	SE	8/5/1991	1252034	1021998	98	25		195	AIR				0.3	515	461	363	1.4
1103	200	6	DAVE DUNCAN	31	6	31	SW	SE	12/6/1996	1252034	1021998	161	20		195	AIR				0.6	1,176	461	300	3.1
1104	80	6	MARTIN GOES	31	6	31	SW	SE	5/3/2003	1252034	1021998	37	30		75	AIR				0.8	1,579	461	424	4.2
1105	121	6	FRANK DAVIS	31	6	31	SW	SW	10/15/1979	1250741	1021952	109	5	9		BAILER				0.6	1,111	450	341	3.0
1106	82	6	MARY RINTAUL	31	6	31	SW	SW	8/30/1982	1250741	1021952	54	8	10		BAILER				0.8	1,600	450	396	4.3
1107	83	6	MR GARY CORLEY	31	6	31	SW	SW	3/17/1975	1250741	1021952	43	10	30		BAILER				0.3	667	450	407	1.8
1108	76	6	DUANE WARRINGTON	31	6	32	NE	NE	9/4/1995	1260105	1026075	40	0.5		70	AIR				0.0167	33	501	461	0.1
1109	140	6	BRIAN FERRIS	31	6	32	NE	SE	11/17/1993	1260073	1024742	120	10	4		AIR				2.5	5,000	566	446	13.4
1110	60	6	KAY BAXTER	31	6	32	NE	SW	7/20/1994	1258666	1024739	18	20		55	AIR				0.5	1,081	546	528	2.9
1111	184	6	DIANE RAIDY	31	6	32	NE	SW	2/16/1999	1258666	1024739	56	1.5	165		BAILER	ROCK	134		0.0091	18	546	490	0.0
1112	138	6	RIDGEWOOD HOMES INC	31	6	32	NE	SW	11/17/2004	1258666	1024739	61	30		188	AIR				0.2	472	546	485	1.3
1113	193	6	HOWARD & STEPHEN LYON	31	6	32	NW	NE	7/12/1995	1257244	1026059	30	0.75		162	AIR	ROCK	160	SCREENED IN	0.0057	11	524	494	0.0
1114	140	6	RICHARD GONALLA	31	6	32	NW	NW	12/6/1993	1255810	1026049	110	13		135	AIR				0.5	1,040	568	458	2.8
1115	157	6	ERICK BARTLE	31	6	32	NW	NW	7/8/1994	1255810	1026049	112	7	25		BAILER				0.3	560	568	456	1.5
1116	142	6	CHARLES LAWSON	31	6	32	NW	NW	7/24/2003	1255810	1026049	119	10		140	AIR				0.5	952	568	449	2.5
1117	162	6	GLENN SHERARD	31	6	32	NW	NW	9/12/2005	1255810	1026049	129	25		160	AIR				0.8	1,613	568	439	4.3
1118	127	6	JOHN WITHERS	31	6	32	SE	NE	11/10/1980	1260043	1023406	75	10	35		BAILER				0.3	571	576	501	1.5
1119	119	6	ARBOR BULDERS	31	6	32	SW	SW	9/1/1994	1255942	1022113	110	15	4		PUMP				3.8	7,500	540	430	20.1
1120	76	6	DAVIE BROCK	31	6	33	NE	NE	9/17/1991	1265490	1025964	12	12	30		BAILER	ROCK	38		0.4	800	203	191	2.1
1121	80	6	JOAN HULING	31	6	33	NE	NE	8/28/1987	1265490	1025964	29	5			AIR	ROCK	5				203	174	

ID	Depth	OD	Owner on Log	towns	ranection_r		qtr	qtr_qtr	Date_Comp	Easting	Northing	DTW	YIELD	DD	STEM	TYPE	ROCK	DTR	COMMENTS	Cs	T (gpd/ft)	Well_elev	WL_elev	K (f/day)
1122	240	6	MIKE FURNEU	31	6	33	NE	NE	8/29/1996	1265490	1025964	85	2	60		BAILER	ROCK	15		0.0333	67	203	118	0.2
1123	185	6	ES KILLEBREW III	31	6	33	NE	NE	4/3/1998	1265490	1025964	125	2		185	AIR	ROCK	12		0.0333	67	203	78	0.2
1124	66	6	JEFF MORGAN	31	6	33	NE	SE	5/28/1991	1265438	1024635	17	6	43		BAILER				0.1	279	379	362	0.7
1125	70	6	JEFF MORGAN	31	6	33	NE	SE	3/16/1990	1265438	1024635	12	20	60		AIR	ROCK	15		0.3	667	379	367	1.8
1126	76	6	ELISA DUNNING	31	6	33	NE	SW	11/28/1994	1264106	1024665	26	6	34		BAILER	ROCK	11		0.2	353	486	460	0.9
1127	42	6	WILLARD ERNESTI	31	6	33	NE	SW	8/9/1994	1264106	1024665	17	10		40	AIR				0.4	870	486	469	2.3
1128	80	6	MICHELLE AKIN C/O COACH C	31	6	33	NE	SW	8/16/1999	1264106	1024665	30	19	40		PUMP	ROCK	50		0.5	950	486	456	2.5
1129	200	6	EVANS FINANCIAL CORP	31	6	33	NW	NE	2/16/1988	1262822	1026030	40	2			AIR	ROCK	35				429	389	
1130	160	6	TIACY HAMILTON	31	6	33	NW	NE	8/26/1988	1262822	1026030	10	0.25				ROCK	20				429	419	
1131	87	6	AUSTIN DEIBERT	31	6	33	NW	NW	6/28/1995	1261488	1026063	41	10	22		BAILER				0.5	909	453	412	2.4
1132	482	6	MIKE LIVERS	31	6	33	NW	NW	1/4/1999	1261488	1026063	126	0.3			BAILER	ROCK	12				453	327	
1133	141	6	RON CHASE	31	6	33	NW	NW	9/20/1999	1261488	1026063	45	7			AIR	ROCK	132				453	408	
1134	122	6	MARK STRUBLE	31	6	33	NW	SE	12/12/1990	1262775	1024695						ROCK	26				432		
1135	160	6	PEARL MOLITAR	31	6	33	NW	SE	2/23/1991	1262775	1024695	22	2		160	AIR	ROCK	132		0.0145	29	432	410	0.1
1136	89	6	ZENAS MATTHIESEN	31	6	33	NW	SE	6/6/1988	1262775	1024695	8.75	7	63		BAILER				0.1	222	432	423.25	0.6
1137	60	6	THE YOUNG DEVELOPMENT	31	6	33	NW	SE	10/11/1996	1262775	1024695	32	2.5	10		BAILER				0.3	500	432	400	1.3
1138	140	6	BERNICE STEHR	31	6	33	SE	NE	3/13/1994	1265388	1023305	40	2		135	AIR	ROCK	23		0.0211	42	439	399	0.1
1139	88	6	KEN LOWELL	31	6	33	SE	NW	5/27/1988	1264057	1023332	45	20	30		AIR				0.7	1,333	435	390	3.6
1140	160	6	HAROLD MATSUOKA	31	6	33	SE	SE	11/15/1990	1265337	1021975	60	15		160	AIR	ROCK	9		0.2	300	401	341	0.8
1141	300	6	JUDE SUTTON	31	6	33	SE	SE		1265337	1021975	180	10			AIR	ROCK	20				401	221	
1142	320	6	VERN LEDFORD	31	6	33	SE	SE	1/7/2002	1265337	1021975	282	0.5		320	AIR	ROCK	57		0.0132	26	401	119	0.1
1143	57	6	LANCE LEDFORD	31	6	33	SE	SE	8/10/2002	1265337	1021975	8	5		47	AIR				0.1	256	401	393	0.7
1144	84	6	KERK MCLEAN	31	6	33	SW	NW	3/6/1987	1261396	1023389	30	40	30		AIR				1.3	2,667	520	490	7.1
1145	380	6	AYLESWORTH L.	31	6	33	SW	SE	9/8/1992	1262678	1022026	63	1		340	AIR	ROCK	84		0.0036	7	500	437	0.019
1146	175	6	DAVE HENSLEY	31	6	33	SW	SE	6/28/1991	1262678	1022026	43	1.5	120		BAILER	ROCK	41		0.0125	25	500	457	0.1
1147	63	6	ELY BRIONES	31	6	33	SW	SE	6/10/1991	1262678	1022026	1	1.5	37		BAILER	ROCK	52		0.0405	81	500	499	0.2
1148	180	6	JEFF LYMAN	31	6	33	SW	SE	2/21/1991	1262678	1022026	40	1		175	AIR	ROCK	70		0.0074	15	500	460	0.0
1149	120	6	GLORIAN KIMBALL	31	6	33	SW	SW	9/29/1993	1261349	1022049	60	7		120	AIR				0.1	233	537	477	0.6
1150	139	6	JOHN LEMKE	31	6	33	SW	SW	3/15/1995	1261349	1022049	39	32	12.5		PUMP				2.6	5,120	537	498	13.7
1151	99	6	L. JOSEPH AYLESWORTH	31	6	33	SW	SW	8/19/1980	1261349	1022049	58	15	31		AIR				0.5	968	537	479	2.6
1152	100	6	ROBERT KIMBALL	31	6	33	SW	SW	5/1/1981	1261349	1022049	27	20	60		AIR				0.3	667	537	510	1.8
1153	332	6	GREG DOUGLAS	32	4	24	NE	NE	2/22/1994	1219057	1068895	0	10	62		PUMP	ROCK	92		0.2	323	309	309	0.9
1154	253	6	MARTIN SPROUSE	32	4	24	NE	NE	9/1/1992	1219057	1068895	15	2			BAILER	ROCK	2				309	294	
1155	304	6	TODD CHAPMAN	32	4	24	NE	NE	10/20/1999	1219057	1068895	0	8		300	AIR	ROCK	141		0.0267	53	309	309	0.1
1156	240	6	JAY LIND CONSTRUCTION	32	4	24	NE	SE	10/26/2004	1219026	1067585	45	2	95		BAILER	ROCK	33		0.0211	42	314	269	0.1
1157	78	6	ERIC NORMAN	32	4	24	NE	SE	2/16/2006	1219026	1067585	3	10		75	AIR				0.1	278	314	311	0.7
1158	360	6	DAVE GROBE	32	4	24	NW	NW	2/3/1992	1215092	1069032	60	7		36	AIR	ROCK	40				430	370	
1159	302	6	MR & MRS TANNIS	32	4	24	NW	SW	8/23/1989	1215056	1067739	221	2			AIR	ROCK	45				376	155	
1160	460	6	WILLIAM DIXON	32	4	24	NW	SW	9/19/1991	1215056	1067739	210	4		458	AIR				0.0161	32	376	166	0.1
1161	86	6	STEVE WESLEY	32	4	24	SE	NE	5/29/2006	1218995	1066277	26	2		83	AIR				0.0351	70	285	259	0.2
1162	141	6	JOHN TELLESBO	32	4	24	SE	NW	6/26/2003	1217668	1066334	30	1.5		140	AIR	ROCK	94		0.0136	27	323	293	0.1
1163	87	6	PETE KALOUVIS	32	4	24	SE	SE	4/22/2004	1218963	1064967	30	3	25		BAILER				0.1	240	220	190	0.6
1164	230	6	MIKE FUNDEBURKE	32	4	24	SW	NE	3/24/1995	1216343	1066389	0	8	40		PUMP	ROCK	16		0.2	400	359	359	1.1
1165	400	6	TOM WITHERS	32	4	24	SW	SE	7/12/1987	1216309	1065091	2	4			AIR	ROCK	110				302	300	
1166	400	6	TOM WITHERS	32	4	24	SW	SW	7/11/1987	1214980	1065151	5	7			AIR	ROCK	110				253	248	
1167	280	6	OLD WORLD INVESTMENTS	32	4	24	SW	SW	11/7/2002	1214980	1065151	16	0.57	14		PUMP	ROCK	206		0.0407	81	253	237	0.2
1168	100	6	C. J. SULLIVAN	32	4	25			11/27/1978	1216880	1061775	1	30	60		BAILER				0.5	1,000	186	185	2.7
1169	100	6	MARIORIE PARKS	32	4	25			11/22/1978	1216880	1061775	1	30	60		BAILER				0.5	1,000	186	185	2.7
1170		6	ROY STEPHENSON	32	4	25	NE	NE	12/18/1989	1218930	1063659	103	30			AIR	ROCK	88				212	109	
1171	98	6	DON & SHARRON SMITH	32	4	25	NE	NE	3/30/1998	1218930	1063659	71	10	5		PUMP				2.0	4,000	212	141	10.7
1172	58	6	TERRY RUDE	32	4	25	NE	NE	5/9/2005	1218930	1063659	22	4	55		AIR				0.1	145	212	190	0.4
1173	58	6	TERRY RUDE	32	4	25	NE	NE	5/8/2005	1218930	1063659	15	2.5	55		AIR				0.0455	91	212	197	0.2
1174	59	6	TERRY RUDE	32	4	25	NE	NE	5/15/2005	1218930	1063659	30	9	59		AIR				0.2	305	212	182	0.8
1175	63	6	TERRY RUDE	32	4	25	NE	NE	5/16/2005	1218930	1063659	38	10		63	AIR				0.4	800	212	174	2.1
1176	524	6	TERRY RUDE	32	4	25	NE	NE	6/13/2005	1218930	1063659	20	4		520	AIR	ROCK	76		0.0080	16	212	192	0.0
1177	525	6	TERRY RUDE	32	4	25	NE	NE	7/20/2005	1218930	1063659	28	7		520	AIR	ROCK	74		0.0142	28	212	184	0.1
1178	405	6	TERRY RUDE	32	4	25	NE	NE	7/16/2005	1218930	1063659	55	8		400	AIR	ROCK	74		0.0232	46	212	157	0.1
1179	505	6	TERRY RUDE	32	4	25	NE	NE	7/3/2005	1218930	1063659	48	7			AIR	ROCK	73				212	164	
1180	503	6	SUMMIT TIMBER	32	4	25	NE	NW	5/25/1993	1217602	1063720	113	20		490	AIR	ROCK	80		0.1	106	247	134	0.3
1181	86	6	STEVE AND CHERYL BARRIE	32	4	25	NE	NW	3/16/2005	1217602	1063720	37	18	12		AIR				1.5	3,000	247	210	8.0
1182	129	6	LEE DUNCAN	32	4	25	NE	SE	6/4/1998	1218894	1062354	55	10	8		PUMP				1.3	2,500	181	126	6.7
1183	85	6	ALDERWOOD CONSTRUCTION	32	4	25	NE	SW	10/16/1992	1217569	1062405	37	30		85	AIR				0.6	1,250	233	196	3.3
1184	420	6	JUDY VOLKAS	32	4	25	NE	SW	4/21/1989	1217569	1062405	320	13		400	AIR				0.2	325	233	-87	0.9
1185	80	6	LEONARD ELFSTROM	32	4	25	NE	SW	3/27/1991	1217569	1062405	67	15		78	AIR				1.4	2,727	233	166	7.3
1186	118	6	Jeff Holbeck	32	4	25	NW	NE	6/29/1999	1216275	1063779	31	3.5		117	AIR	ROCK	108		0.0407	81	252	221	0.2
1187	131	6	ACRL POORTINHA	32	4	25	NW	NW	10/5/1995	1214948	1063839	78	25		120	AIR				0.6	1,190	226	148	3.2

ID	Depth	OD	Owner on Log	towns	ranection_r		qtr	qtr_qtr	Date_Comp	Easting	Northing	DTW	YIELD	DD	STEM	TYPE	ROCK	DTR	COMMENTS	Cs	T (gpd/ft)	Well_elev	WL_elev	K (f/day)
1188	131	6	JULIE A SMITH	32	4	25	NW	NW	1/30/2006	1214948	1063839	96	2	18		BAILER				0.1	222	226	130	0.6
1189	169	6	JULIE A SMITH	32	4	25	NW	NW	1/19/2006	1214948	1063839	107	2	38		BAILER	ROCK	168		0.1	105	226	119	0.3
1190	103	6	J. A. SMITH	32	4	25	NW	NW	2/16/2006	1214948	1063839	83	2	9		BAILER				0.2	444	226	143	1.2
1191	142	6	HIECHEL FARMS	32	4	25	NW	NW	5/6/2006	1214948	1063839	114	3.5	15		BAILER				0.2	467	226	112	1.2
1192	133	6	J.A. SMITH (JULIE ANN)	32	4	25	NW	NW	6/26/2006	1214948	1063839	109	2	9		BAILER				0.2	444	226	117	1.2
1193	117	6	ROBINETT INVESTORS (JULIE	32	4	25	NW	NW	5/25/2006	1214948	1063839	84	2.5	18		BAILER				0.1	278	226	142	0.7
1194	50	6	HUNDRED FELD INVESTING	32	4	25	NW	SE	1/5/2005	1216244	1062458	15	4	20		BAILER				0.2	400	193	178	1.1
1195	422	6	TERRY RUDE	32	4	25	NW	SE	4/1/2006	1216244	1062458	155	1		420	AIR	ROCK	65		0.0038	8	193	38	0.020
1196	100	6	JERRY HUSBY	32	4	25	SE	NE	11/18/1992	1218860	1061045	35	20		98	AIR				0.3	635	163	128	1.7
1197	120	6	JERRY HUSBY	32	4	25	SE	NE	11/23/1992	1218860	1061045	45	30		118	AIR				0.4	822	163	118	2.2
1198	80	6	MIKE WHITEHEAD	32	4	25	SE	NE	5/10/1996	1218860	1061045	50	10		70	AIR				0.5	1,000	163	113	2.7
1199	55	6	MIKE WHITEHEAD	32	4	25	SE	NE	5/13/1996	1218860	1061045	40	10	0.01	40	AIR				1000.0	2,000,000	163	123	5347.6
1200	75	6	MIKE WHITEHEAD	32	4	25	SE	NE	5/14/1996	1218860	1061045	13	20		65	AIR				0.4	769	163	150	2.1
1201	57	6	FRED ROGERS	32	4	25	SE	NW	1/31/1990	1217536	1061090	35	13		54	AIR				0.7	1,368	194	159	3.7
1202	128	6	FRED BEALS	32	4	25	SE	SE	8/27/1992	1218826	1059739	86	42		125	AIR				1.1	2,154	138	52	5.8
1203	115	6	AUTHUR ENGENESS	32	4	25	SE	SW	7/31/1995	1217504	1059778	80	30		100	AIR				1.5	3,000	166	86	8.0
1204	107	6	ELLA MARIE RAYMOND	32	4	25	SE	SW	6/12/2000	1217504	1059778	74	8	30		PUMP				0.3	533	166	92	1.4
1205	91	6	CARRIE ZWICGY	32	4	25	SW	NE	6/6/1994	1216213	1061139	75	20		80	AIR				4.0	8,000	186	111	21.4
1206	155	6	TIM JOHNSON	32	4	25	SW	SE	9/4/1994	1216180	1059816	100										190	90	
1207	158	6	TIM JOHNSON	32	4	25	SW	SE	9/10/1994	1216180	1059816	40	6		158	AIR	ROCK	135		0.1	102	190	150	0.3
1208	150	6	NEVA MILLER	32	4	25	SW	SE	2/12/1996	1216180	1059816	91	25		140	AIR				0.5	1,020	190	99	2.7
1209	136	6	EDWARD VINDASIUS	32	4	36	NE	NE	9/10/1979	1218791	1058418	116	7	4		BAILER				1.8	3,500	198	82	9.4
1210	115	6	STEVE OMALLEY	32	4	36	NE	NE	3/21/1978	1218791	1058418	108	15			PUMP						198	90	
1211	149	6	WALTER MCKERNAN	32	4	36	NE	NE	8/16/1980	1218791	1058418	113	25	30		AIR				0.8	1,667	198	85	4.5
1212	160	6	MATT & DENISE HALL	32	4	36	NE	NE	8/19/2003	1218791	1058418	118	20		160	AIR				0.5	952	198	80	2.5
1213	123	6	RIDGEWOOD HOMES INC	32	4	36	NE	NE	12/19/2003	1218791	1058418	43	50		100	AIR				0.9	1,754	198	155	4.7
1214	138	6	MILEEN LOEFFLER	32	4	36	NE	NE	8/11/2005	1218791	1058418	122	18	5		PUMP				3.6	7,200	198	76	19.3
1215	151	6	EDWIN & SANDRA LEEDOM	32	4	36	NE	NW	4/2/1984	1217471	1058453	111	15	20		BAILER				0.8	1,500	182	71	4.0
1216	134	6	ROBERT GAMBLE	32	4	36	NE	NW	2/5/1990	1217471	1058453	103										182	79	
1217	229	6	RAY HENRY	32	4	36	NE	NW	8/12/1999	1217471	1058453	104	15		223	AIR				0.1	252	182	78	0.7
1218	138	6	LARRY JOHNSON	32	4	36	NE	SW	5/15/1992	1217436	1057122	111	15		135	AIR				0.6	1,250	224	113	3.3
1219	158	6	MIKE WARD	32	4	36	NE	SW	9/29/1997	1217436	1057122	128	15		155	AIR				0.6	1,111	224	96	3.0
1220	160	6	CRAIG SHEPARD	32	4	36	NE	SW	5/28/1998	1217436	1057122	131	15		155	AIR				0.6	1,250	224	93	3.3
1221	162	6	CRAIG SHEPARD	32	4	36	NE	SW	6/2/1998	1217436	1057122	132	15		155	AIR				0.7	1,304	224	92	3.5
1222	158	6	TIM & KAREN HARLOW	32	4	36	NE	SW	5/21/2003	1217436	1057122	133	25		155	AIR				1.1	2,273	224	91	6.1
1223	237	6	STEVE LENZ	32	4	36	NE	SW	11/19/2004	1217436	1057122	186	18	24		BAILER				0.8	1,500	224	38	4.0
1224	170	6	DAVID CLARK	32	4	36	NW	NE	12/18/1989	1216149	1058489	126	10	28		BAILER				0.4	714	216	90	1.9
1225	175	6	HERB MILLER	32	4	36	NW	NE	3/1/1979	1216149	1058489	140	12	15		BAILER				0.8	1,600	216	76	4.3
1226	154	6	WAYNE SMITH	32	4	36	NW	NE	2/15/1981	1216149	1058489	124	10	20		BAILER				0.5	1,000	216	92	2.7
1227	160	6	HANSEN AND HANSEN CONST	32	4	36	NW	NW	9/2/2005	1214828	1058524	113	22	26		BAILER				0.8	1,692	216	103	4.5
1228	220	6	J. ELWYN CRUTCHER	32	4	36	NW	SW	6/27/1995	1214795	1057199	186	12	6		PUMP				2.0	4,000	215	29	10.7
1229	145	6	RICK JOHNSON	32	4	36	NW	SW	5/29/1998	1214795	1057199	125	5	0.01		BAILER				500.0	1,000,000	215	90	2673.8
1230	50	6	RIDGEWOOD HOMES INC.	32	4	36	SE	NE	9/18/1997	1218724	1055752	24	9	3		BAILER				3.0	6,000	180	156	16.0
1231	85	6	DOUGLAS BYDE	32	4	36	SE	NW	8/12/1992	1217403	1055792	45	15	5		BAILER				3.0	6,000	180	135	16.0
1232	158	6	JASON MCGOVERN	32	4	36	SE	NW	5/13/1996	1217403	1055792	110	15		157	AIR				0.3	638	180	70	1.7
1233	139	6	STEVE NELSON	32	4	36	SE	NW	4/22/1991	1217403	1055792	96	5		135	AIR				0.1	256	180	84	0.7
1234	154	6	TIM JOHNSON	32	4	36	SE	NW	8/28/1999	1217403	1055792	117	15		150	AIR				0.5	909	180	63	2.4
1235	85	6	STEVE JOHNSON | RIDEWOOD	32	4	36	SE	NW	8/10/1999	1217403	1055792	55	5	15		BAILER				0.3	667	180	125	1.8
1236	168.5	6	DIANE HARTER	32	4	36	SE	NW	2/20/2002	1217403	1055792	114	30		161	AIR				0.6	1,277	180	66	3.4
1237	117	6	CHUCK ALSKOG	32	4	36	SE	SE	5/12/2001	1218689	1054419	75	18	20		BAILER				0.9	1,800	177	102	4.8
1238	87	6	JEFF WAUGH	32	4	36	SE	SW	10/24/1995	1217370	1054461	55	20		87	AIR				0.6	1,250	157	102	3.3
1239	180	6	PAUL STOCK	32	4	36	SE	SW	3/16/1995	1217370	1054461	135	12	25		BAILER				0.5	960	157	22	2.6
1240	62	6	DIANE HAUTER	32	4	36	SE	SW	11/26/1997	1217370	1054461	32	5	30		BAILER				0.2	333	157	125	0.9
1241	95	6	EVAN WEISDEWD	32	4	36	SE	SW	12/12/1999	1217370	1054461	50	20	20		BAILER				1.0	2,000	157	107	5.3
1242	129	6	HAROLD HERMAN	32	4	36	SW	NE	1/12/1978	1216083	1055832	112	15	2		BAILER				7.5	15,000	174	62	40.1
1243	164	6	ROBINETT DEVELOPMENT CO	32	4	36	SW	NW	8/24/2001	1214762	1055871	147	7	4		BAILER				1.8	3,500	37	-110	9.4
1244	184	6	ROBINETT DEVELOPMENT CO	32	4	36	SW	NW	10/11/2001	1214762	1055871	155	15	4		BAILER				3.8	7,500	37	-118	20.1
1245	194	6	ROBINETT DEVELOPMENT CO	32	4	36	SW	NW	3/15/2002	1214762	1055871	168	11	10		BAILER				1.1	2,200	37	-131	5.9
1246	188	6	ROBINETT DEVELOPMENT CO	32	4	36	SW	NW	4/18/2002	1214762	1055871	152	11	19		BAILER				0.6	1,158	37	-115	3.1
1247	201	6	RONALD & KRIS RHODES | RO	32	4	36	SW	SE	9/8/2001	1216049	1054503	174	12	8		BAILER				1.5	3,000	165	-9	8.0
1248	180	6	MEL TORREY	32	4	36	SW	SW	2/8/1991	1214729	1054545	150	12		170	AIR				0.6	1,200	33	-117	3.2
1249	400	6	BRENT MCKINLEY	32	5	19	NE	NE	7/15/1982	1224253	1068880	125	4.5	190		BAILER	ROCK	128		0.0237	47	338	213	0.1
1250	100	6	WANDA SHULTZ	32	5	19	NE	NE	8/28/1992	1224253	1068880	29	0.5	60		BAILER				0.0083	17	338	309	0.0
1251	420	6	BOB WANKER	32	5	19	NE	NE	5/17/1994	1224253	1068880	96	10		400	AIR	ROCK	77		0.0329	66	338	242	0.2
1252	175	6	LANNY VANDERBERG	32	5	19	NE	NW	2/13/1989	1222956	1068879	70	10	55		BAILER	ROCK	76		0.2	364	363	293	1.0
1253	120	6	NEIL DUDEK	32	5	19	NE	SE	7/14/1986	1224200	1067553	30	5			AIR	ROCK	94				307	277	

ID	Depth	OD	Owner on Log	towns	ranection_r		qtr	qtr_qtr	Date_Comp	Easting	Northing	DTW	YIELD	DD	STEM	TYPE	ROCK	DTR	COMMENTS	Cs	T (gpd/ft)	Well_elev	WL_elev	K (f/day)
1254	200	6	JEFF NEWELL	32	5	19	NE	SE		1224200	1067553	50	1		200	AIR	ROCK	115		0.0067	13	307	257	0.0
1255	200	6	JEFF NEWELL	32	5	19	NE	SE		1224200	1067553	150	1		200	AIR	ROCK	180		0.0200	40	307	157	0.1
1256	296	6	JERRY RASMUSSEN	32	5	19	NE	SW	1/9/2001	1222911	1067556	105	0.5			AIR	ROCK	95				331	226	
1257	220	6	DAVID IMUS	32	5	19	NW	NW	8/24/1993	1220365	1068874	15	0.75		215	AIR				0.0038	8	329	314	0.020
1258	206	6	GERALD HENDRY	32	5	19	NW	NW	6/30/1996	1220365	1068874	16	15	190		AIR	ROCK	90		0.1	158	329	313	0.4
1259	183	6	RICH CHAPMAN	32	5	19	NW	SE	11/3/1988	1221622	1067559	42	20	77		BAILER				0.3	519	299	257	1.4
1260	232	6	JAMES WORLEY	32	5	19	NW	SE	8/21/2002	1221622	1067559	-1.2	5	140		PUMP				0.0357	71	299	300.2	0.2
1261	160	6	JIM NEWEL	32	5	19	SE	NE	5/22/1992	1224151	1066227	48	5		130	AIR	ROCK	140		0.1	122	273	225	0.3
1262	165	6	JIM NEWELL	32	5	19	SE	NE	12/12/1995	1224151	1066227	85	5		160	AIR	ROCK	154		0.1	133	273	188	0.4
1263	240	6	MICHAEL BROWN	32	5	19	SE	NE	10/7/1993	1224151	1066227	94	50		235	AIR	ROCK	96		0.4	709	273	179	1.9
1264	140	6	JIM NEWELL	32	5	19	SE	NE	7/28/1997	1224151	1066227	37	3		140	AIR	ROCK	140		0.0291	58	273	236	0.2
1265	250	6	SHAWN FERY	32	5	19	SE	NW	11/23/1994	1222867	1066234		2		248	AIR	ROCK	116		0.0081	16	302		0.0
1266	172	6	ERNEST KINSER	32	5	19	SE	SE	10/9/1995	1224098	1064898	149	15	4		BAILER				3.8	7,500	164	15	20.1
1267	177	6	MITCHELL SHOEMAKER	32	5	19	SE	SE	4/9/1991	1224098	1064898	156	9		172	AIR				0.6	1,125	164	8	3.0
1268	224	6	ROGER KUHNHAUSEN	32	5	19	SE	SE	3/6/1992	1224098	1064898	209	7	0.01		BAILER				700.0	1,400,000	164	-45	3743.3
1269	180	6	GENE MORGAN	32	5	19	SE	SE	9/28/2000	1224098	1064898	145	20	0.01		BAILER				2000.0	4,000,000	164	19	10695.2
1270	120	6	DOUGLAS MCKENZIE	32	5	19	SE	SW	9/25/1995	1222822	1064911	80	3		110	AIR				0.1	200	208	128	0.5
1271	164	6	MICHAEL LEBLANC	32	5	19	SE	SW	7/2/1991	1222822	1064911	155	3	0.01		BAILER				300.0	600,000	208	53	1604.3
1272	180	6	ROB THORSEN	32	5	19	SE	SW	2/27/1992	1222822	1064911	155	10		175	AIR				0.5	1,000	208	53	2.7
1273	225	6	TODD SWENSEN	32	5	19	SW	NE	4/16/1991	1221582	1066240	0	10		18	AIR				0.6	1,111	231	231	3.0
1274	500	6	WILLIAM ANDERSON	32	5	19	SW	NE	10/8/1991	1221582	1066240	391	0.02		400	AIR	ROCK	70		0.0022	4	231	-160	0.012
1275	67	6	NORM SHULTZ	32	5	19	SW	NW	11/18/2005	1220299	1066247	0	1.5		65	AIR	ROCK	71		0.0231	46	204	204	0.1
1276	190	6	JOHN THORSEN	32	5	19	SW	SE	8/17/1989	1221544	1064922	160	20	10		BAILER				2.0	4,000	170	10	10.7
1277	200	6	TOM FOWLER	32	5	19	SW	SE	1/11/1994	1221544	1064922		3		120	AIR	ROCK	15		0.0250	50	170		0.1
1278	78	6	DAVID BURDICK	32	5	19	SW	SE	11/7/2001	1221544	1064922	45	1.5	30		PUMP	ROCK	80		0.1	100	170	125	0.3
1279	191	6	VERA CARLSON	32	5	19	SW	SW	12/2/1994	1220266	1064932	23	6	147		PUMP	ROCK	82		0.0408	82	218	195	0.2
1280	200	6	BATRICK CONN	32	5	20	SE	NE	3/30/1991	1229583	1066078	-1.2	1		195	AIR	ROCK	8		0.0051	10	158	159.2	0.0
1281	350	6	DOROTHY HANSEN	32	5	20	SE	NE	5/5/1992	1229583	1066078	18	3		355	AIR	ROCK	30		0.0089	18	158	140	0.0
1282	200	6	SONJA ALEXANDER	32	5	20	SE	NE	3/28/1991	1229583	1066078	27	1		195	AIR	ROCK	20		0.0060	12	158	131	0.0
1283	180	6	SANDRA MURPHY	32	5	20	SE	NW	1/26/1996	1228213	1066120	29	2		180	AIR	ROCK	9		0.0132	26	126	97	0.1
1284	73	6	BUD MCIRVIN	32	5	20	SE	SE	7/9/2004	1229560	1064743	26	3	20		PUMP	ROCK	97		0.2	300	141	115	0.8
1285	320	6	MARLYNE REEFF	32	5	20	SE	SW	10/24/1979	1228180	1064787	141	4.5	169		AIR	ROCK	70		0.0266	53	112	-29	0.1
1286	320	6	DAVE RYGMYR	32	5	20	SW	NE	7/18/1992	1226846	1066160	12	2		310	AIR	ROCK	22		0.0067	13	133	121	0.0
1287	200	6	JACK ALBERT	32	5	20	SW	NE	7/23/1992	1226846	1066160	14	2		195	AIR	ROCK	34		0.0110	22	133	119	0.1
1288	160	6	JOHN GEDSTAD	32	5	20	SW	SE	11/19/1992	1226803	1064829	12	30		155	AIR	ROCK	38		0.2	420	85	73	1.1
1289	140	6	JOSEPH RASSLAF	32	5	20	SW	SE	11/17/1992	1226803	1064829	11	2		135	AIR	ROCK	35		0.0161	32	85	74	0.1
1290	109	6	ALAN THOMAS	32	5	21	NE	NE	8/21/1997	1234963	1068671	46	10		103	AIR				0.2	351	202	156	0.9
1291	257	6	CHARLES ARNOLD	32	5	21	NE	NE		1234963	1068671	0	2			BAILER	ROCK	75				202	202	
1292	67	6	DENNIS MILLER	32	5	21	NE	NE	5/18/1993	1234963	1068671	8	5	50		BAILER				0.1	200	202	194	0.5
1293	65	6	MAXINE PFIEFFER	32	5	21	NE	NE	10/28/1992	1234963	1068671	22	8		60	AIR				0.2	421	202	180	1.1
1294	145	6	MIKE HOLBECK	32	5	21	NE	NW	6/14/2001	1233632	1068689	105					ROCK	20	SALTWATER			171	66	
1295	210	6	DANIEL BOARDLEY	32	5	21	NE	NW	5/2/2003	1233632	1068689	-1	9	195		PUMP	ROCK	22		0.0462	92	171	172	0.2
1296	34	6	RONALD SCHULTZ	32	5	21	NE	SE	10/24/1996	1234935	1067343	21.5	6.5		30	AIR				0.8	1,529	181	159.5	4.1
1297	35	6	MIKE SMITH	32	5	21	NE	SE		1234935	1067343	2.5	9	10		PUMP				0.9	1,800	181	178.5	4.8
1298	52	6	HULON SPEED	32	5	21	NE	SE	5/13/2005	1234935	1067343	35	15		50	AIR				1.0	2,000	181	146	5.3
1299	77	6	NIEL MURPHEY / COACH CORI	32	5	21	NE	SE	1/23/2006	1234935	1067343	35	20	10		PUMP				2.0	4,000	181	146	10.7
1300	100	6	JERRY & CAROL HORRACE	32	5	21	NE	SW	10/12/1995	1233607	1067358						ROCK	43	DUSTER			222		
1301	70	6	TERRU SUMMERS	32	5	21	NE	SW	3/21/1998	1233607	1067358	27	10	22		BAILER				0.5	909	222	195	2.4
1302	83	6	TERRY SUMMER	32	5	21	NE	SW	3/24/1998	1233607	1067358	34	7	31		BAILER				0.2	452	222	188	1.2
1303	65	6	TERRY SUMMERS	32	5	21	NE	SW	3/31/1998	1233607	1067358	30	12	20		BAILER				0.6	1,200	222	192	3.2
1304	184	6	VIRGINIA RANGER	32	5	21	NE	SW	6/23/1996	1233607	1067358	23	2		180	AIR	ROCK	37	SALTWATER	0.0127	25	222	199	0.1
1305	42	6	JIM WESTERGREEN	32	5	21	NE	SW	3/20/2003	1233607	1067358	0	2	37		PUMP	ROCK	41		0.1	108	222	222	0.3
1306	42	6	JIM WESTERGREEN	32	5	21	NE	SW	4/6/2003	1233607	1067358	-2.3	1	15		PUMP	ROCK	40.5		0.1	133	222	224.3	0.4
1307	40	6	JIM WESTERGREEN	32	5	21	NE	SW	4/18/2003	1233607	1067358	2	1.5	35		BAILER	ROCK	39		0.0429	86	222	220	0.2
1308	73	6	JIM WESTERGREEN	32	5	21	NE	SW	9/23/2005	1233607	1067358	1	2	70		BAILER				0.0286	57	222	221	0.2
1309	90	6	TODD DAVIDSON	32	5	21	NE	SW	5/17/2002	1233607	1067358	10	0.5	90		BAILER				0.0056	11	222	212	0.0
1310	36	6	ALVIN RICHARDSON	32	5	21	NW	NE	6/19/1995	1232300	1068705	17	2.8	21		PUMP				0.1	267	207	190	0.7
1311	300	6	ROBERT WILLIAMS	32	5	21	NW	NW	5/13/1993	1230969	1068722	160	0.75		295	AIR	ROCK	30		0.0056	11	193	33	0.0
1312	54	6	NORETEP, INC.	32	5	21	NW	SE	8/8/1996	1232278	1067373	17	1.5		42	AIR	ROCK	58		0.1	120	213	196	0.3
1313	38	6	NORETEP, INC.	32	5	21	NW	SE	8/5/1996	1232278	1067373	14	12		36	AIR				0.5	1,091	213	199	2.9
1314	36	6	NORETEP, INC.	32	5	21	NW	SE	4/17/1996	1232278	1067373	16	7.5		30	AIR	ROCK	36		0.5	1,071	213	197	2.9
1315	35	6	NORETEP	32	5	21	NW	SE	11/1/1996	1232278	1067373	14	10.2		32	AIR				0.6	1,133	213	199	3.0
1316	194	6	NORETEP, INC.	32	5	21	NW	SE	4/4/1996	1232278	1067373	14	5.5	0.01		PUMP				550.0	1,100,000	213	199	2941.2
1317	32	6	POESCHEL & SHULTZ	32	5	21	NW	SE	7/14/1998	1232278	1067373	17	5		32	AIR				0.3	667	213	196	1.8
1318	33	6	POESCHEL & SHULTZ	32	5	21	NW	SE	7/15/1998	1232278	1067373	18	8		33	AIR				0.5	1,067	213	195	2.9
1319	32	6	POESCHEL & SHULTZ	32	5	21	NW	SE	7/15/1998	1232278	1067373	18	6		32	AIR				0.4	857	213	195	2.3

ID	Depth	OD	Owner on Log	towns	ranection_r	qtr	qtr_qtr	Date_Comp	Easting	Northing	DTW	YIELD	DD	STEM	TYPE	ROCK	DTR	COMMENTS	Cs	T (gpd/ft)	Well_elev	WL_elev	K (f/day)
1320	120	6	MAGGIE WEIMER	32	5	21	NW	SE	3/16/2005	1232278	1067373							DUSTER			213		
1321	59	6	DAVID EDWARDS	32	5	21	SE	NE	11/30/2005	1234909	1066014	18	50	53	AIR				1.4	2,857	196	178	7.6
1322	84	6	NORM SMITH	32	5	21	SE	SE	8/3/1988	1234881	1064685	55	3	5	PUMP				0.6	1,200	192	137	3.2
1323	60	6	TERRY SUMMER	32	5	21	SE	SW	3/18/1998	1233556	1064697	25	3	25	BAILER				0.1	240	184	159	0.6
1324	77	6	TERRY SUMMER	32	5	21	SE	SW	4/12/1998	1233556	1064697	32	4	40	BAILER				0.1	200	184	152	0.5
1325	77	6	TERRY SUMMER	32	5	21	SE	SW	7/19/1998	1233556	1064697	40	6	25	BAILER				0.2	480	184	144	1.3
1326	360	6	MIKE PRUSSMAN	32	5	21	SW		5/26/1992	1231581	1065381							ABANDONMENT			206		
1327	117	6	MIKE PRUSSMAN	32	5	21	SW		4/30/1992	1231581	1065381					ROCK	110	DUSTER			206		
1328	178	6	KIRK AND SUE EISNER	32	5	21	SW	NE	4/17/2004	1232255	1066041	42.5	0.5	130	BAILER				0.0038	8	224	181.5	0.021
1329	74	6	REG & SUZANNE KELLY	32	5	21	SW	NW	11/18/1995	1230929	1066055	32	5	27	BAILER				0.2	370	209	177	1.0
1330	77	6	DOROTHY HARDENBROOK	32	5	21	SW	NW	9/10/1999	1230929	1066055	30.5	10	75	AIR				0.2	449	209	178.5	1.2
1331	140	6	LEONARD HOMES, INC.	32	5	21	SW	SE	10/20/1992	1232232	1064709	10	10	137	AIR				0.1	157	209	199	0.4
1332	37	6	GARY FISHER	32	5	21	SW	SW	5/18/1990	1230910	1064719	13	7	30	AIR				0.4	824	163	150	2.2
1333	50	6	MIKE PRUSSMAN	32	5	21	SW	SW	5/21/1992	1230910	1064719	9	32	50	AIR				0.8	1,561	163	154	4.2
1334	31	6	GENE SCHULTZ	32	5	21	SW	SW	9/8/1995	1230910	1064719	19	8	27	AIR				1.0	2,000	163	144	5.3
1335	53	6	GENE SCHULTZ	32	5	21	SW	SW	9/7/1995	1230910	1064719	19.5	7.5	31	AIR				0.7	1,304	163	143.5	3.5
1336	60	6	GENE SCHULTZ	32	5	21	SW	SW	4/22/1999	1230910	1064719	20	15	18	BAILER				0.8	1,667	163	143	4.5
1337	38	6	STEVE & KATHY6 LONGMEIRE	32	5	21	SW	SW	5/29/1999	1230910	1064719	30	1	38	AIR				0.1	250	163	133	0.7
1338	248	6	GARU KANEKEBERG - S. H. CA	32	5	21	SW	SW	8/12/2000	1230910	1064719	20	2.5	240	AIR				0.0114	23	163	143	0.1
1339	45	6	GENE SCHULTZ	32	5	21	SW	SW	7/12/2002	1230910	1064719	35	15	0.01	BAILER				1500.0	3,000,000	163	128	8021.4
1340	33	6	CATHY PATER	32	5	21	SW	SW	10/11/2003	1230910	1064719	13	10	31	AIR				0.6	1,111	163	150	3.0
1341	140	6	DORIS DENEBY	32	5	22	NE	NE	3/12/2001	1240265	1068561	12	4	30	BAILER	ROCK	118		0.1	267	316	304	0.7
1342	80	6	MARK SCHOENFELD	32	5	22	NE	NW	9/10/1998	1238941	1068590	50	20	80	AIR				0.7	1,333	413	363	3.6
1343	96	6	JANICE BOGGS	32	5	22	NE	NW	6/13/2005	1238941	1068590	36	9	89	AIR				0.2	340	413	377	0.9
1344	88	6	DAN OCONNELL	32	5	22	NE	NW	6/17/2005	1238941	1068590	34	11	83	AIR				0.2	449	413	379	1.2
1345	80	6	DAN OCONNELL	32	5	22	NE	NW	6/25/2005	1238941	1068590	36	5	75	AIR				0.1	256	413	377	0.7
1346	137	6	JERRY HEBERT	32	5	22	NE	SE	6/18/1993	1240248	1067232	55	10	10	BAILER				1.0	2,000	257	202	5.3
1347	78	6	BILL & CINDY MOE	32	5	22	NW	NE	7/30/1996	1237616	1068619	31.2	20	30	BAILER				0.7	1,333	408	376.8	3.6
1348	40	6	GUY PALMER	32	5	22	NW	NW	4/10/1990	1236292	1068648	21	4	31	BAILER				0.4	800	297	276	2.1
1349	80	6	JAMES TUCKER	32	5	22	NW	NW	7/5/1991	1236292	1068648	34	14	42	BAILER				0.3	667	297	263	1.8
1350	44	6	OWEN HARGROVE	32	5	22	NW	NW	6/17/1976	1236292	1068648	9	10	17	BAILER				0.6	1,176	297	288	3.1
1351	66	6	RICK SIMMONS	32	5	22	NW	NW	10/14/1992	1236292	1068648	37	12	26	BAILER				0.5	923	297	260	2.5
1352	77	6	DWAYNE SCOLLARD	32	5	22	NW	SE	3/1/1997	1237592	1067293	29	14	25	PUMP				0.6	1,120	293	264	3.0
1353	107	6	EARNEST BOND	32	5	22	NW	SE	7/29/1989	1237592	1067293	45	40	95	AIR				0.8	1,600	293	248	4.3
1354	135	6	NORCO CONSTRUCTION CO	32	5	22	NW	SE	7/5/2005	1237592	1067293	118	4	4	BAILER				1.0	2,000	293	175	5.3
1355	156	6	ROBINETT DEVELOPMENT CO	32	5	22	NW	SE	6/30/2005	1237592	1067293	93	10		BAILER	ROCK	198				293	200	
1356	144	6	BERNARD KOENIG	32	5	22	NW	SW	9/21/1988	1236264	1067322	68	10	30	BAILER				0.3	667	229	161	1.8
1357	76	6	CLARENCE MC PHERSON	32	5	22	NW	SW	5/19/1992	1236264	1067322	8.3	2	76	AIR				0.0295	59	229	220.7	0.2
1358	108	6	IRV WESTBY	32	5	22	NW	SW	4/27/1993	1236264	1067322	22	10	60	BAILER				0.2	333	229	207	0.9
1359	118	6	LINDAHL	32	5	22	SE	NE	2/21/2005	1240230	1065904	35	10	115	AIR				0.1	250	275	240	0.7
1360	145	6	NORCO CONSTRUCTION	32	5	22	SE	NE	7/8/2005	1240230	1065904	102	10	12	BAILER				0.8	1,667	275	173	4.5
1361	117	6	NORTH VIEW CUSTOM HOMES	32	5	22	SE	NE	3/28/2006	1240230	1065904	26	40	115	BAILER				0.4	899	275	249	2.4
1362	120	6	NORTH VIEW CUSTOM HOMES	32	5	22	SE	NE	3/27/2006	1240230	1065904	31	10	120	AIR				0.1	225	275	244	0.6
1363	121	6	ROGER SHELDON	32	5	22	SE	NW	5/23/1992	1238899	1065934	25	10	115	AIR				0.1	222	333	308	0.6
1364	128	6	ROBINETT DEVELOPMENT LLC	32	5	22	SE	NW	7/31/2001	1238899	1065934	93	2	124	BAILER				0.0161	32	333	240	0.1
1365	183	6	ROBINETT DEVELOPMENT CO	32	5	22	SE	NW	5/1/2005	1238899	1065934	109	10	43	BAILER				0.2	465	333	224	1.2
1366	183	6	ROBINETT DEVELOPMENT CO	32	5	22	SE	NW	6/1/2005	1238899	1065934	119	4	50	BAILER				0.1	160	333	214	0.4
1367	138	6	ROBINETT DEVELOPMENT CO	32	5	22	SE	NW	6/22/2005	1238899	1065934	120	3.5	3	BAILER	ROCK	172		1.2	2,333	333	213	6.2
1368	174	6	NOR CO CONSTRUCTION	32	5	22	SE	NW	6/8/2005	1238899	1065934	109	10	27	BAILER				0.4	741	333	224	2.0
1369	138	6	ROBINETT DEVELOPMENT	32	5	22	SE	NW	6/29/2005	1238899	1065934	110	6	10	BAILER				0.6	1,200	333	223	3.2
1370	80	6	WILLIAM JANTZ	32	5	22	SW	NE	7/23/1991	1237570	1065965	23	4	65	AIR				0.1	190	226	203	0.5
1371	80	6	WILLIAM ZANTZ	32	5	22	SW	NE	7/22/1991	1237570	1065965	23	4	65	AIR				0.1	190	226	203	0.5
1372	320	6	PERRY SUNDIN	32	5	22	SW	NE		1237570	1065965	37	2	76	AIR	ROCK	142		0.1	103	226	189	0.3
1373	70	6	JOSEPH, Holly Simmions	32	5	22	SW	NE	6/10/2001	1237570	1065965	48	20	3	BAILER	ROCK	64		6.7	13,333	226	178	35.7
1374	47	6	TERRY SUMMERS	32	5	22	SW	NE	6/24/2001	1237570	1065965	28	4	12	BAILER				0.3	667	226	198	1.8
1375	200	6	KELLY CANNON	32	5	22	SW	NE	9/4/2001	1237570	1065965	23	0.75	10	BAILER	ROCK	129		0.1	150	226	203	0.4
1376	120	6	ROBERT AND ANNETTE PACHI	32	5	22	SW	NE	9/18/2002	1237570	1065965	95	20	113	AIR				1.1	2,222	226	131	5.9
1377	123	6	BILL & BETTYJEAN SPRAGUE	32	5	22	SW	SE	5/1/1990	1237544	1064636		2.5	118	AIR				0.0212	42	226		0.1
1378	72	6	DERRICK & CHERYL DUNCAN	32	5	22	SW	SE	9/26/1997	1237544	1064636	15	0.75	60	AIR	ROCK	12		0.0167	33	226	211	0.1
1379	100	6	G T E NORTHWEST	32	5	22	SW	SE		1237544	1064636					ROCK	88	ANODE WELL			226		
1380	95	6	JAMIE FLINT	32	5	22	SW	SE	9/21/2001	1237544	1064636	19	40	34	BAILER				1.2	2,353	226	207	6.3
1381	48	6	FRANK BROWN	32	5	22	SW	SE	6/20/2002	1237544	1064636	9	25	45	AIR				0.7	1,389	226	217	3.7
1382	54	6	PACIFIC DENKMANN CO.	32	5	22	SW	SW	7/9/1976	1236209	1064665	6	30	4	BAILER				7.5	15,000	178	172	40.1
1383	40	6	GENE SCHULTZ	32	5	22	SW	SW	12/22/1995	1236209	1064665	6	20	14	BAILER				1.4	2,857	178	172	7.6
1384	71	6	RICHARD SWAYNE	32	5	22	SW	SW	8/25/1997	1236209	1064665	50	8	70	AIR				0.4	800	178	128	2.1
1385	58	6	MARK MALORY	32	5	23	NE	NE	12/12/1994	1245595	1068637	15	18	0.01	BAILER				1800.0	3,600,000	257	242	9625.7

ID	Depth	OD	Owner on Log	towns	ranection_r		qtr	qtr_qtr	Date_Comp	Easting	Northing	DTW	YIELD	DD	STEM	TYPE	ROCK	DTR	COMMENTS	Cs	T (gpd/ft)	Well_elev	WL_elev	K (f/day)
1386	275	6	EDWARD MOYER	32	5	23	NE	NW	3/14/1986	1244261	1068613	50	12	275		BAILER				0.0436	87	246	196	0.2
1387	138	6	ROBERT WORTHLEY	32	5	23	NE	NW	8/13/1985	1244261	1068613	83	5	40		AIR				0.1	250	246	163	0.7
1388	123	6	RON SESSA	32	5	23	NE	NW	9/29/1995	1244261	1068613	32	60		120	AIR				0.7	1,364	246	214	3.6
1389	97	6	JEANNE GLICK	32	5	23	NE	SE	3/11/1992	1245536	1067307	50	40		95	AIR				0.9	1,778	253	203	4.8
1390	60	6	BRUCE ALMO	32	5	23	NW	NE	3/6/2003	1242929	1068588	36	1		58	AIR				0.0455	91	253	217	0.2
1391	185	6	DAVE MC KENZIE	32	5	23	NW	NW	5/11/1989	1241595	1068561	65	4			AIR	ROCK	175				205	140	
1392	105	6	HARLEY SMOKE	32	5	23	NW	NW		1241595	1068561						ROCK	40	DUSTER			205		
1393	239	6	KENT JANIS	32	5	23	NW	NW	1/21/1976	1241595	1068561	5	7			AIR	ROCK	20				205	200	
1394	103	6	MIKE AWTREY	32	5	23	NW	NW	11/27/1991	1241595	1068561	64	4	15		PUMP				0.3	533	205	141	1.4
1395	85	6	MIKE AWTREY	32	5	23	NW	NW	12/1/1991	1241595	1068561	43	4.5	10		PUMP				0.5	900	205	162	2.4
1396	98	6	DAVID STATES	32	5	23	NW	SW	8/6/1991	1241573	1067233	78	5		90	AIR				0.4	833	243	165	2.2
1397	100	6	DOUG DAVIS	32	5	23	NW	SW	12/27/1989	1241573	1067233	49	75		90	AIR				1.8	3,659	243	194	9.8
1398	90	6	GEORGE HAMILTON	32	5	23	NW	SW	1/19/1989	1241573	1067233	51	45	20		BAILER				2.3	4,500	243	192	12.0
1399	160	6	TERRY SUMMERS	32	5	23	SW	NE	11/15/1995	1242859	1065927	86	11		155	AIR				0.2	319	235	149	0.9
1400	105	6	ED BARNETT	32	5	23	SW	NW	2/26/1979	1241549	1065904	56	40	10		BAILER				4.0	8,000	189	133	21.4
1401	177	6	SHERMAN CASTEER	32	5	23	SW	NW	2/6/1998	1241549	1065904	60	30	170		AIR				0.2	353	189	129	0.9
1402	140	6	JERRY SLIND	32	5	24	NE	NE	11/17/1994	1250941	1068399	108	10	15		PUMP				0.7	1,333	299	191	3.6
1403	175	6	SAM ESPERSON	32	5	24	NE	SE	8/19/2004	1250913	1067093	94	20		174	AIR				0.3	500	188	94	1.3
1404	118	6	DR. WILLIAM BARNETT	32	5	24	NW	NE	12/18/1996	1248264	1068541								DUSTER			317		
1405	100	6	TIM MOTNER	32	5	24	NW	NE	9/18/1989	1248264	1068541	42	45		90	AIR				0.9	1,875	317	275	5.0
1406	42.5	6	GARRETT GALBREATH	32	5	24	NW	NE	8/30/2005	1248264	1068541	18.4	16		40	AIR				0.7	1,481	317	298.6	4.0
1407	74	6	DAVE RAMICH	32	5	25	NE	SE	5/14/1992	1250814	1061846	58	3		74	AIR				0.2	375	154	96	1.0
1408	113	6	PACIFIC DENKMANN CO	32	5	25	NW	NE	7/30/2001	1248096	1063251	87	10	7		PUMP				1.4	2,857	326	239	7.6
1409	68	6	HERBERT BOLIE	32	5	26			5/11/1984	1243458	1061267	37	15	18		PUMP				0.8	1,667	152	115	4.5
1410	190	6	JIM WEGREEN	32	5	26	NE	SE	1/29/1999	1245407	1061952	165	10	5		PUMP				2.0	4,000	268	103	10.7
1411	226	6	TERRY SUMMER CONST CO	32	5	26	NE	SE	2/18/2003	1245407	1061952	196	12	10		BAILER				1.2	2,400	268	72	6.4
1412	79	6	BILL CARNEY	32	5	26	NW	SW	11/7/2005	1241487	1061937	49	15		72	AIR				0.7	1,304	159	110	3.5
1413	60	6	CHUCK TURMAN	32	5	26	SE	SE	6/19/1996	1245427	1059260	34	10	20	60	AIR				0.5	1,000	187	153	2.7
1414	100	6	GLEN & MARIE KIESO	32	5	26	SE	SE	6/25/1996	1245427	1059260	33	15		100	AIR				0.2	448	187	154	1.2
1415	88	6	RICHARD NICHOLAS	32	5	26	SE	SE	6/3/1998	1245427	1059260	40	5	35		PUMP				0.1	286	187	147	0.8
1416	79	6	CARL WEEKS	32	5	26	SE	SW	7/30/1990	1244100	1059278	27	15		65	AIR				0.4	789	148	121	2.1
1417	119	6	BRUCE OLSWANG	32	5	26	SE	SW	8/16/2004	1244100	1059278	28	16	34		BAILER				0.5	941	148	120	2.5
1418	82	6	KEN MANI	32	5	26	SE	SW	6/23/2005	1244100	1059278	24	14	10.5		PUMP				1.3	2,667	148	124	7.1
1419	60	6	LUCE	32	5	26	SW	NE	8/19/1993	1242784	1060618		5	20		BAILER				0.3	500	133		1.3
1420	220	6	BRUCE CRABTREE	32	5	26	SW	SW	1/12/1978	1241444	1059312	70	12	130		BAILER				0.1	185	142	72	0.5
1421	90	6	GASWINT INC.	32	5	26	SW	SW	8/16/1990	1241444	1059312	52	20		90	AIR				0.5	1,053	142	90	2.8
1422	160	6	DAVID HAMMOND	32	5	26	SW	SW	9/16/2003	1241444	1059312	43	12		85	AIR				0.3	571	142	99	1.5
1423	253	8	MYRON THOMAS	32	5	27		SW	10/8/1976			40	20	177		PUMP				0.1	226			0.6
1424	35	6	ROBERT BOLLIN	32	5	27	NE	NE	1/18/1978	1240190	1063255	22	8.5			AIR						213	191	
1425	37	6	ROBERT BOLLIN	32	5	27	NE	NE	1/19/1978	1240190	1063255	20	15			AIR						213	193	
1426	57	6	ROBERT BOLLIN	32	5	27	NE	NE	12/16/1977	1240190	1063255	39	20	1.5		AIR				13.3	26,667	213	174	71.3
1427	43	6	TRI BOLLIN	32	5	27	NE	NE	12/14/1977	1240190	1063255	31	8			AIR						213	182	
1428	40	6	BILL & BARB WHEELER	32	5	27	NE	NW	12/28/1989	1238851	1063284	13	40		30	AIR				2.4	4,706	163	150	12.6
1429	70	6	JOHN BACHART	32	5	27	NE	NW	5/7/1991	1238851	1063284	30	20	10		BAILER				2.0	4,000	163	133	10.7
1430	80	6	RICK LOVE	32	5	27	NE	NW	2/24/2004	1238851	1063284	-4	90		80	AIR				1.1	2,143	163	167	5.7
1431	105	6	ELSIE LEDUC	32	5	27	NE	NW	4/24/2004	1238851	1063284	0	65		104	AIR				0.6	1,250	163	163	3.3
1432	63	6	CARL BRATLAND	32	5	27	NW	NW	3/1/1993	1236175	1063340	8	5		60	AIR				0.1	192	164	156	0.5
1433	120	6	TIM CAVANAGH	32	5	27	SE	NE	9/6/1995	1240132	1060638	107	10		110	AIR				3.3	6,667	148	41	17.8
1434	59	6	ROBERT MITCHELL	32	5	27	SE	SE	7/15/1988	1240104	1059330	20	10	15		PUMP				0.7	1,333	143	123	3.6
1435	212	6	TRI BOLLIN	32	5	27	SE	SE	12/12/1977	1240104	1059330	52	20	35		BAILER				0.6	1,143	143	91	3.1
1436	130	6	MICHAEL ADDINGTON	32	5	27	SE	SE	2/8/1995	1240104	1059330	40	20		120	AIR				0.3	500	143	103	1.3
1437	144	6	JOHN JENSEN	32	5	27	SE	SW	1/13/2003	1238754	1059346	21	3	101		PUMP				0.0297	59	138	117	0.2
1438	215	6	MYRON THOMAS	32	5	27	SW		6/29/1982	1236747	1060029	90	15	110		BAILER				0.1	273	157	67	0.7
1439	222	6	THOMAS BRO.	32	5	27	SW		2/1/1978	1236747	1060029	70	55	65		BAILER				0.8	1,692	157	87	4.5
1440	207	8	THOMAS BROS.	32	5	27	SW		2/26/1978	1236747	1060029	30	15			BAILER	ROCK	250				157	127	
1441	83	6	THOMAS BROS.	32	5	27	SW	SW	6/15/1987	1236056	1059380	26	30	24		PUMP				1.3	2,500	186	160	6.7
1442	37	6	SUMMERS CONSTRUCTION	32	5	28	NE	NE	9/17/2004	1234845	1063358	18	1	11		PUMP				0.1	182	162	144	0.5
1443	100	6	ALICE JOHNSON	32	5	28	NE	NW	7/18/1989	1233525	1063370	27	10		90	AIR				0.2	317	159	132	0.8
1444	48	6	GREGORY LUNDGREN	32	5	28	NE	NW	8/18/1988	1233525	1063370	10	4	35		PUMP				0.1	229	159	149	0.6
1445	118	6	RANDY WINKLEY	32	5	28	NW	NE	6/26/1990	1232204	1063378	24	8		100	AIR				0.1	211	150	126	0.6
1446	240	6	S. MARCHANT	32	5	28	NW	NE	8/12/1990	1232204	1063378	88	1		235	AIR				0.0068	14	150	62	0.0
1447	100	6	G T E NORTHWEST	32	5	28	NW	NW	1/11/1989	1230883	1063388						ROCK	82	ANODE WELL			140		
1448	40	6	JAMES LITTEELL	32	5	28	NW	NW	2/9/1990	1230883	1063388	12	30	40		AIR				0.8	1,500	140	128	4.0
1449	80	6	STEVE BOUNDS	32	5	28	NW	NW	5/23/1995	1230883	1063388	7	40		75	AIR				0.6	1,176	140	133	3.1
1450	55	6	RAND PIZATT	32	5	28	NW	NW	9/4/1998	1230883	1063388	23	20	0.01		BAILER				2000.0	4,000,000	140	117	10695.2
1451	41	6	JEREMY HOSKINS	32	5	28	NW	NW	4/15/2004	1230883	1063388	8	7		40	AIR				0.2	438	140	132	1.2

ID	Depth	OD	Owner on Log	towns	ranection_r		qtr	qtr_qtr	Date_Comp	Easting	Northing	DTW	YIELD	DD	STEM	TYPE	ROCK	DTR	COMMENTS	Cs	T (gpd/ft)	Well_elev	WL_elev	K (f/day)
1452	50	6	JEREMY HOSKINS	32	5	28	NW	NW	6/6/2004	1230883	1063388	8	5		30	AIR				0.2	455	140	132	1.2
1453	200	6	CRAIG SHEPARD	32	5	28	SE	SW	2/10/1991	1233411	1059399	70	1.5	115		BAILER	ROCK	99		0.0130	26	144	74	0.1
1454	62	6	THOMAS WATER CO. C/O RES	32	5	28	SE	SW	11/24/1997	1233411	1059399	17.6	13	5		PUMP				2.6	5,200	144	126.4	13.9
1455	64	6	THOMAS WATER CO. C/O RES	32	5	28	SE	SW	11/21/1997	1233411	1059399	17.8	25.5	8		PUMP				3.2	6,375	144	126.2	17.0
1456	65	6	THOMAS WATER CO. C/O RES	32	5	28	SE	SW	11/19/1997	1233411	1059399	18	80	29.6		PUMP				2.7	5,405	144	126	14.5
1457	57	6	TOM MCDERMOTT	32	5	28	SE	SW	3/11/1997	1233411	1059399	7.2	30	12		BAILER				2.5	5,000	144	136.8	13.4
1458	59	6	TOM MCDERMOTT	32	5	28	SE	SW	6/4/1996	1233411	1059399	7.2	60		47	AIR				1.5	3,015	144	136.8	8.1
1459	57	6	LYNN JOHNSTON	32	5	28	SW	SE	8/23/1989	1232097	1059409	13	30		55	AIR				0.7	1,429	146	133	3.8
1460	94	6	NORM GREGORY	32	5	28	SW	SE	2/11/1991	1232097	1059409	-1.2	37.5	11		BAILER				3.4	6,818	146	147.2	18.2
1461	102	6	RON BLOMQUIST	32	5	28	SW	SE	4/13/1998	1232097	1059409	48	13	30		BAILER				0.4	867	146	98	2.3
1462	88	6	LEO SYRIA	32	5	28	SW	SE	4/10/2006	1232097	1059409	45	12	25		PUMP				0.5	960	146	101	2.6
1463	42	6	NORMAN GRIFFITH	32	5	28	SW	SW	11/11/1992	1230784	1059416	7	30	20		AIR				1.5	3,000	157	150	8.0
1464	68	6	ROBERT WHITE	32	5	28	SW	SW	9/26/1987	1230784	1059416	12	15	12		PUMP				1.3	2,500	157	145	6.7
1465	52	6	BARBARA HINSHAW	32	5	28	SW	SW	5/14/2004	1230784	1059416	11	1	38		PUMP				0.0263	53	157	146	0.1
1466	100	6	JOSEPH KELLER	32	5	28	SW	SW	9/21/2005	1230784	1059416	11	4	86		PUMP				0.0465	93	157	146	0.2
1467	260	6	ALAN JOHNSON	32	5	29	NE	NE	3/14/1992	1229533	1063414	0					ROCK	49				133	133	
1468	101	6	MYRON THOMAS	32	5	29	NE	NE	6/12/1998	1229533	1063414	6	3	84		PUMP	ROCK	35		0.0357	71	133	127	0.2
1469	200	6	GERALDINE COMER	32	5	29	NE	NE	5/3/2001	1229533	1063414	120	0.25		199	AIR	ROCK	35		0.0032	6	133	13	0.017
1470	200	6	GERALDINE COMER	32	5	29	NE	NE	5/10/2001	1229533	1063414	97	37		199	AIR	ROCK	28		0.4	725	133	36	1.9
1471	67	6	DAVID THOMAS	32	5	29	NE	NE	5/28/2003	1229533	1063414		16	2.5	45	BAILER	ROCK	40		6.4	12,800	133		34.2
1472	59	6	TERRY SUMMERS CONSTRUC	32	5	29	NE	NE	11/18/2003	1229533	1063414	9	2		58	AIR	ROCK	68		0.0408	82	133	124	0.2
1473	27	6	MY-ED CONSTRUCTION	32	5	29	NE	NE	8/25/2004	1229533	1063414	6	1	12		PUMP	ROCK	39		0.1	167	133	127	0.4
1474	48	6	ROBERT ORR	32	5	29	NE	NW	2/8/1991	1228156	1063459	2	15	15		BAILER				1.0	2,000	146	144	5.3
1475	450	6	SNOHOMISH COUNTY FIRE #1	32	5	29	NE	NW	10/22/1993	1228156	1063459	10		240		AIR	ROCK	13				146	136	
1476	280	6	JOE WILLIAMS	32	5	29	NE	SW		1228138	1062136	6	1		270	AIR	ROCK	11		0.0038	8	163	157	0.020
1477	200	6	MIKE SAULLENBURG	32	5	29	NE	SW	3/4/1993	1228138	1062136								DUSTER			163		
1478	265	6	KELLY HARRIS	32	5	29	NW		2/26/1982	1226089	1062868	200	2	44		BAILER	ROCK	12		0.0455	91	147	-53	0.2
1479	160	6	CRAIG BERRYMAN	32	5	29	NW	SE	2/12/1993	1226772	1062184	43	13.5	78		PUMP	ROCK	29		0.2	346	148	105	0.9
1480	125	6	DAN TEPLEY	32	5	29	NW	SE	4/9/1997	1226772	1062184	8	10	115		BAILER	ROCK	9		0.1	174	148	140	0.5
1481	100	6	TERRY SUMMER	32	5	29	NW	SE	4/7/1997	1226772	1062184	0	5	70		BAILER	ROCK	3		0.1	143	148	148	0.4
1482	40	6	TERRY SUMMERS	32	5	29	NW	SE	4/1/1997	1226772	1062184	3	10	30		PUMP	ROCK	13		0.3	667	148	145	1.8
1483	33.5	6	RICHARD STROUP	32	5	29	NW	SW	1/21/2003	1225404	1062230	17.2	2.5	14		PUMP				0.2	357	102	84.8	1.0
1484	271	6	DON KALLSTROM / ROBERTA (	32	5	29	SE	NE	5/2/1993	1229480	1060768	40	10	50		BAILER	ROCK	40		0.2	400	164	124	1.1
1485	440	6	DALE PASCO	32	5	29	SE	NW	4/11/1988	1228125	1060817	8	8	200		BAILER	ROCK	19		0.0400	80	221	213	0.2
1486	180	6	FRANK YOUNG	32	5	29	SE	NW	9/24/1990	1228125	1060817	17	30		170	AIR	ROCK	10		0.2	392	221	204	1.0
1487	83	6	JAMES SWEGLE	32	5	29	SE	NW	8/12/1994	1228125	1060817	16	2.5		80	AIR	ROCK	16		0.0391	78	221	205	0.2
1488	77	6	DONALD CROMBIE	32	5	29	SE	SE	11/29/1991	1229454	1059445	39	0.75	2.5		PUMP	ROCK	57		0.3	600	196	157	1.6
1489	103	6	DOUG CROMBIE	32	5	29	SE	SE	11/14/1991	1229454	1059445	43	1	20		BAILER	ROCK	73		0.1	100	196	153	0.3
1490	219	6	DOUG CROMBIE	32	5	29	SE	SE	7/24/1992	1229454	1059445	32	2	210		BAILER	ROCK	26 ?		0.0095	19	196	164	0.1
1491	207	6	KERRY GONZALES ADOLFO	32	5	29	SE	SE	6/4/1993	1229454	1059445	53	5	207		BAILER				0.0242	48	196	143	0.1
1492	87.5	6	BOB MANNING	32	5	29	SE	SE	7/21/2005	1229454	1059445	11	10		85	AIR				0.1	270	196	185	0.7
1493	100	6	MARK & SHELLY STENEIDE	32	5	29	SE	SW	4/15/1998	1228108	1059496	1.5	0.8	140		BAILER				0.0057	11	193	191.5	0.0
1494	45	6	HONG LY	32	5	29	SW	NW	9/1/1993	1225405	1060911	30	3	12		BAILER	ROCK	46		0.3	500	148	118	1.3
1495	38	6	RON BLOMQUIST	32	5	29	SW	NW	5/2/1997	1225405	1060911	25	9	10		PUMP				0.9	1,800	148	123	4.8
1496	56	10	COUNTRYSIDE MEADOWS LLC	32	5	29	SW	SW	2/22/2005	1225410	1059593	12	2	36		BAILER	ROCK	26		0.1	111	176	164	0.3
1497	36	10	COUNTRYSIDE MEADOWS LLC	32	5	29	SW	SW	3/10/2005	1225410	1059593	10	3		12	AIR	ROCK	34		1.5	3,000	176	166	8.0
1498	40	10	COUNTRYSIDE MEADOWS LLC	32	5	29	SW	SW	2/9/2005	1225410	1059593	10	2	22		BAILER	ROCK	22		0.1	182	176	166	0.5
1499	39	10	COUNTRYSIDE MEADOWS LLC	32	5	29	SW	SW	3/18/2005	1225410	1059593	11	2	12		BAILER	ROCK	31		0.2	333	176	165	0.9
1500	39	10	COUNTRYSIDE MEADOWS LLC	32	5	29	SW	SW	3/28/2005	1225410	1059593	11	3	21		BAILER	ROCK	34		0.1	286	176	165	0.8
1501	37	10	COUNTRYSIDE MEADOWS LLC	32	5	29	SW	SW	4/13/2005	1225410	1059593	15	2	7		BAILER	ROCK	31		0.3	571	176	161	1.5
1502	65	6	COUNTRYSIDE MEADOWS LLC	32	5	29	SW	SW	5/5/2005	1225410	1059593	31	2	24		BAILER	ROCK	65		0.1	167	176	145	0.4
1503	39	10	COUNTRYSIDE MEADOWS LLC	32	5	29	SW	SW	4/20/2005	1225410	1059593	11	5	13		BAILER				0.4	769	176	165	2.1
1504	41	10	COUNTRYSIDE MEADOWS LLC	32	5	29	SW	SW	4/27/2005	1225410	1059593	7	4	18		BAILER	ROCK	37		0.2	444	176	169	1.2
1505	63	6	COUTNRYSIDE MEADOWS LLC	32	5	29	SW	SW	5/16/2005	1225410	1059593	14	2	16		BAILER				0.1	250	176	162	0.7
1506	47	6	COUNTRYSIDE MEADOWS LLC	32	5	29	SW	SW	8/8/2005	1225410	1059593	15	6	15		BAILER				0.4	800	176	161	2.1
1507	40	6	COLLIN SIMPIER	32	5	30	NE	NE	8/27/1995	1224073	1063575	8	60		36	AIR				2.1	4,286	64	56	11.5
1508	40	6	MARGARET COX	32	5	30	NE	NE	5/26/1995	1224073	1063575	7.5	60		35	AIR				2.2	4,364	64	56.5	11.7
1509	167	6	MICHAEL MURDOCK	32	5	30	NE	NE	7/31/1991	1224073	1063575	144	15	20		AIR				0.8	1,500	64	-80	4.0
1510	40	6	MIKE GILDERSLEUT	32	5	30	NE	NE	10/17/1994	1224073	1063575	6	50		35	AIR				1.7	3,448	64	58	9.2
1511	38	6	STEVE DOLLEY	32	5	30	NE	NW	12/8/1993	1222793	1063589	5	14	1		PUMP				14.0	28,000	103	98	74.9
1512	38	6	MACK MULLER	32	5	30	NE	NW	9/23/1999	1222793	1063589	9	18			AIR						103	94	
1513	33	6	RICHARD HARRINGTON	32	5	30	NE	SW	5/20/1994	1222785	1062278	10	25	10		AIR				2.5	5,000	57	47	13.4
1514	57	6	JIM BARKHURST	32	5	30	NW	NE	3/31/1998	1221513	1063605	4	15	5.3		PUMP				2.8	5,660	127	123	15.1
1515	170	6	BLAIR & BRENDA DONALDSON	32	5	30	NW	NW	6/10/1995	1220234	1063622	97	15		165	AIR				0.2	441	196	99	1.2
1516	140	6	DONALDSON	32	5	30	NW	NW	5/21/1993	1220234	1063622		12		135	AIR				0.1	178	196		0.5
1517	166	6	MICHAEL MURDOCK	32	5	30	NW	NW	6/28/1994	1220234	1063622	144	15	18		AIR				0.8	1,667	196	52	4.5

ID	Depth	OD	Owner on Log	towns	ranection_r	qtr	qtr_qtr	Date_Comp	Easting	Northing	DTW	YIELD	DD	STEM	TYPE	ROCK	DTR	COMMENTS	Cs	T (gpd/ft)	Well_elev	WL_elev	K (f/day)
1518	170	6	MICHAEL MURDOCK	32	5	30	NW	NW	6/28/1994	1220234	1063622	144	15	18		AIR				0.8	1,667	196	52	4.5
1519	178	6	MICHAEL MURDOCK	32	5	30	NW	NW	6/29/1994	1220234	1063622	158	17	12		AIR				1.4	2,833	196	38	7.6
1520	167	6	MIKE MURDOCK	32	5	30	NW	NW	10/26/1993	1220234	1063622	145	15	17		AIR				0.9	1,765	196	51	4.7
1521	180	6	MIKE MURDOCK	32	5	30	NW	NW	10/27/1993	1220234	1063622	150	20	25		AIR				0.8	1,600	196	46	4.3
1522	505	6	BLAIR DONALDSON	32	5	30	NW	NW	9/24/1997	1220234	1063622	160	3		500	AIR	ROCK		202	0.0088	18	196	36	0.0
1523	260	6	JAMES HAWKINS	32	5	30	NW	SW	11/14/1989	1220203	1062317	40	5		100	AIR	ROCK		125	0.1	167	150	110	0.4
1524	63	6	JOE GOGAL	32	5	30	NW	SW	11/15/1989	1220203	1062317	35	5		60	AIR				0.2	400	150	115	1.1
1525	95	6	VINCENT SMITH	32	5	30	NW	SW	9/4/1995	1220203	1062317	70	16	7		PUMP				2.3	4,571	150	80	12.2
1526	80	6	BOB VADEN	32	5	30	SE	SE	2/18/1986	1224080	1059630	32	43	36		PUMP				1.2	2,389	85	53	6.4
1527	91	6	TIM WILLIAMS	32	5	30	SE	SE	6/1/1998	1224080	1059630	35	16	1		PUMP				16.0	32,000	85	50	85.6
1528	136	6	ADAM DOLL	32	5	30	SW	SW	4/20/1978	1220145	1059707	106	10	15		BAILER				0.7	1,333	116	10	3.6
1529	100	6	RON SHULTZ	32	5	31	NE	NE	8/15/1988	1224065	1058303		5	95		AIR				0.1	105	145		0.3
1530	58	6	NEW WEST HOME CONSTRUC	32	5	31	NE	NE	5/23/1995	1224065	1058303	28	10	11		PUMP				0.9	1,818	145	117	4.9
1531	460	6	DONNA DAWNA BERG	32	5	31	NE	NE	6/14/1991	1224065	1058303	76	20		200	AIR	ROCK		160 ?	0.2	323	145	69	0.9
1532	85	6	DAVE MADEL	32	5	31	NE	NE	12/23/2003	1224065	1058303	40	15	10		BAILER				1.5	3,000	145	105	8.0
1533	65	6	GENE JUTLIFF	32	5	31	NE	SE	1/21/1994	1224028	1056969	20	2	42		BAILER	ROCK		97	0.0476	95	185	165	0.3
1534	66	6	MIKE JACOBS	32	5	31	NE	SE	12/26/1993	1224028	1056969	20	2			BAILER						185	165	
1535	200	6	RON SCHULTZ	32	5	31	NE	SE	9/5/1987	1224028	1056969	40	20			AIR	ROCK		164			185	145	
1536	77	6	JIM REISCHMAN	32	5	31	NE	SW	2/18/2001	1222711	1056997	30	10	47		BAILER	ROCK		70	0.2	426	40	10	1.1
1537	44	6	JODY LATIMER	32	5	31	SE	NE	7/26/2001	1223992	1055634	27	0.75		40	AIR				0.1	115	178	151	0.3
1538	121	6	JODY & DAWN LATIMER	32	5	31	SE	NE	5/6/2002	1223992	1055634	101	8	9		PUMP				0.9	1,778	178	77	4.8
1539	118	6	DICK JOHNSON	32	5	31	SE	SE	3/23/1994	1223956	1054300	64	3	35		PUMP	ROCK		122	0.1	171	181	117	0.5
1540	152	6	ALVIN MOLSTAD	32	5	31	SE	SW	8/13/2002	1222640	1054328	126	15		150	AIR				0.6	1,250	148	22	3.3
1541	42	6	KELLY OBERG GORDON	32	5	31	SW	NW	1/23/1996	1220042	1055719	19	14	12		BAILER				1.2	2,333	67	48	6.2
1542	115	6	ALAN STEINER	32	5	31	SW	SW	10/19/1989	1220008	1054384	50	4		75	AIR				0.2	320	33	-17	0.9
1543	42	8	ORIN BARLOND	32	5	31	SW	SW	10/24/1988	1220008	1054384	15	300		35	AIR				15.0	30,000	33	18	80.2
1544	87	6	LANNY VANDERBERG	32	5	32	NE	SW	7/17/1980	1228035	1056874	24	11	10		AIR				1.1	2,200	225	201	5.9
1545	440	6	DIANE ROGERS C/O COACH C	32	5	32	NE	SW	12/1/2004	1228035	1056874	49	5		437	AIR	ROCK		58	0.0129	26	225	176	0.1
1546	38	6	DAN BARDELL	32	5	32	NW	NE	1/24/1995	1226735	1058222	2	30		35	AIR				0.9	1,818	216	214	4.9
1547	520	6	JEFF SHIPLEY	32	5	32	NW	NE	9/30/1993	1226735	1058222		0.5		515	AIR	ROCK		82			216		
1548	121	6	RON SCHULTZ	32	5	32	NW	NE	8/19/1996	1226735	1058222	55	2.5		117	AIR	ROCK		123	0.0403	81	216	161	0.2
1549	38	6	MYRON THOMAS	32	5	32	NW	NW	3/29/1994	1225394	1058268	15.5	10	15						0.7	1,333	162	146.5	3.6
1550	60	6	RON SHULTZ	32	5	32	NW	NW	9/3/1987	1225394	1058268	40	20			AIR						162	122	
1551	47	6	WILLIAM CASSIDY	32	5	32	NW	NW	4/3/1996	1225394	1058268	9	9	21		PUMP	ROCK		31	0.4	857	162	153	2.3
1552	71	6	WILLIAM CHARLES	32	5	32	NW	NW	3/29/1994	1225394	1058268	31	12	12		PUMP				1.0	2,000	162	131	5.3
1553	40	6	CHARLES HARRIS	32	5	32	NW	NW	2/21/1997	1225394	1058268	6	10		40	AIR	ROCK		77	0.3	588	162	156	1.6
1554	57	6	TERRU BINGHAM	32	5	32	NW	NW	7/14/1997	1225394	1058268	42	2.5	27		BAILER				0.1	185	162	120	0.5
1555	400	6	CHARLES HARRIS	32	5	32	NW	NW	5/29/1997	1225394	1058268	62	3		395	AIR	ROCK		77	0.0090	18	162	100	0.0
1556	123	6	BOB KETCHUM	32	5	32	NW	SE	3/9/1993	1226696	1056906	47	15		118	AIR				0.2	423	209	162	1.1
1557	114	6	JOHN TAVES	32	5	32	NW	SE		1226696	1056906	40	12	40		BAILER				0.3	600	209	169	1.6
1558	100	6	WARNER GEESE	32	5	32	NW	SE	1/27/1986	1226696	1056906	9	15	6		BAILER				2.5	5,000	209	200	13.4
1559	66	6	HOUSEHOLD FINANCE	32	5	32	NW	SW	6/11/1996	1225356	1056940	10	2	15		BAILER				0.1	267	166	156	0.7
1560	155	6	MARIE MACWHYTE	32	5	32	SE		1/19/2006	1228639	1054906	84.5	12	4.5		PUMP	ROCK		91 ?	2.7	5,333	246	161.5	14.3
1561	232	6	MARK WEBB	32	5	32	SE	NE		1229330	1055546	170	1	50		BAILER	ROCK		6	0.0200	40	275	105	0.1
1562	107	6	SNOHOMISH INDIAN RES.	32	5	32	SE	NE	11/8/1983	1229330	1055546	60	50	22		PUMP				2.3	4,545	275	215	12.2
1563	94	6	STILLAGUAMISH COMM. SITE	32	5	32	SE	NE	9/6/1983	1229330	1055546	70	4	13.5		PUMP				0.3	593	275	205	1.6
1564	88	6	STILLAGUAMISH TRIBE OF IND	32	5	32	SE	NE	8/25/1981	1229330	1055546	56	20	22		AIR				0.9	1,818	275	219	4.9
1565	44.5	6	CRAIG BOYDEN	32	5	32	SE	NE	6/29/2004	1229330	1055546	28	0.75		41	AIR				0.1	115	275	247	0.3
1566	67	6	DANIEL DEIBERT	32	5	32	SE	NE	6/22/2005	1229330	1055546	46	5		66	AIR				0.3	500	275	229	1.3
1567	152	6	MIKE MORRIS	32	5	32	SE	NW	6/13/2003	1227994	1055566	35	50		150	AIR				0.4	870	249	214	2.3
1568	75	6	BOB YERXA	32	5	32	SE	SE	1/3/1990	1229287	1054250	50	8		70	AIR				0.4	800	271	221	2.1
1569	62	6	AL SILVEUS	32	5	32	SE	SW	1/18/1990	1227951	1054259	25	5	17		PUMP				0.3	588	221	196	1.6
1570	117	8	INDIAN HEALTH SERVICE	32	5	32	SE	SW	11/6/1995	1227951	1054259	82	20	20		AIR	ROCK		114	1.0	2,000	221	139	5.3
1571	58	6	CCS GENERAL CONTRACTING	32	5	32	SE	SW	4/9/2003	1227951	1054259	16	13	0.01		PUMP				1300.0	2,600,000	221	205	6951.9
1572	120	6	DAN MORRIS	32	5	32	SW	NE	10/9/1993	1226656	1055590	12	2	42		BAILER	ROCK		75	0.0476	95	162	150	0.3
1573	260	6	ERIC STARUP	32	5	32	SW	NE	10/12/1990	1226656	1055590	22	0.5		260	AIR	ROCK		45	0.0021	4	162	140	0.011
1574	200	6	MIKE MITCHELL	32	5	32	SW	NE	4/27/1994	1226656	1055590	39	0.5		200	AIR	ROCK		90	0.0031	6	162	123	0.017
1575	83	6	JACK & RUBY SWANEY	32	5	32	SW	NW	6/26/1996	1225318	1055612	48	2		67	AIR	ROCK		74	0.1	211	172	124	0.6
1576	101	6	PATRICIA BAKER	32	5	32	SW	NW	8/17/1994	1225318	1055612	55	1		90	AIR	ROCK		99	0.0286	57	172	117	0.2
1577	242	6	MICHAEL GRUZENSKY	32	5	32	SW	SE	2/10/1994	1226617	1054271	10	1		220	AIR	ROCK		222	0.0048	10	190	180	0.0
1578	26	6	MICHAEL MARTIN	32	5	32	SW	SE	8/9/1997	1226617	1054271	5	0.25									190	185	
1579	364	6	MICHAEL MARTIN	32	5	32	SW	SE	3/26/1987	1226617	1054271	200	15	100		AIR	ROCK		52	SALTWATER	0.2	300	190	-10	0.8
1580	400	6	MICHAEL MARTIN	32	5	32	SW	SE	11/5/1987	1226617	1054271	20	2			AIR	ROCK		50				190	170	
1581	96	6	LYNNWOOD MORTGAGE	32	5	32	SW	SW	4/27/1992	1225282	1054281	64	10		98	AIR				0.3	588	162	98	1.6
1582	225	6	CR FULLER	32	5	33	NE	NE	9/24/1991	1234696	1058069	25	5		200	AIR	ROCK		87	0.0286	57	192	167	0.2
1583	243	6	MR. KEITH HOEYE	32	5	33	NE	NE	1/10/1974	1234696	1058069	65	10	100		BAILER				0.1	200	192	127	0.5

ID	Depth	OD	Owner on Log	towns	ranection_r		qtr	qtr_qtr	Date_Comp	Easting	Northing	DTW	YIELD	DD	STEM	TYPE	ROCK	DTR	COMMENTS	Cs	T (gpd/ft)	Well_elev	WL_elev	K (f/day)
1584	220	6	C. A. FULLER	32	5	33	NE	NE	10/12/1991	1234696	1058069	21	2		210	AIR	ROCK	84		0.0106	21	192	171	0.1
1585	67	6	RON BLOMQUIST	32	5	33	NE	NE	8/18/1999	1234696	1058069	16	34	15		BAILER				2.3	4,533	192	176	12.1
1586	70	6	RON BLOMQUIST	32	5	33	NE	NE	9/9/1999	1234696	1058069	16	30	10		BAILER				3.0	6,000	192	176	16.0
1587	60	6	DON BLOMQUIST	32	5	33	NE	NE	9/8/1999	1234696	1058069	7	12	33		BAILER				0.4	727	192	185	1.9
1588	187	6	JOHN MONTGOMERY	32	5	33	NE	NE	7/13/2002	1234696	1058069	60	10	120		BAILER	ROCK	170		0.1	167	192	132	0.4
1589	72	6	M & H CONSTRUCTION	32	5	33	NE	NW	4/26/1993	1233381	1058080	33	30	13		BAILER				2.3	4,615	144	111	12.3
1590	100	6	STEVE KIRK	32	5	33	NE	NW	10/28/2004	1233381	1058080	45	6	50		BAILER	ROCK	59		0.1	240	144	99	0.6
1591	27	6	DON ABELS	32	5	33	NE	NW	6/22/2006	1233381	1058080	7	24	7		BAILER				3.4	6,857	144	137	18.3
1592	140	6	CLIDE FUNK	32	5	33	NE	SE	10/20/1989	1234682	1056751	58	1		115	AIR				0.0175	35	171	113	0.1
1593	215	6	BOB GIBBONS	32	5	33	NE	SE	6/29/1998	1234682	1056751	105	6	98		PUMP				0.1	122	171	66	0.3
1594	27	6	RICK KANEKEBERG	32	5	33	NE	SE	10/14/1998	1234682	1056751	4	20	15		AIR				1.3	2,667	171	167	7.1
1595	51	6	RICK LANEKEBERG	32	5	33	NE	SE	1/27/1999	1234682	1056751	5	6		50	AIR				0.1	267	171	166	0.7
1596	191	6	RICK KANEKEBERG	32	5	33	NE	SE	5/3/1999	1234682	1056751	50	2		190	AIR				0.0143	29	171	121	0.1
1597	282	6	TINA GRIFFITH	32	5	33	NE	SE	1/22/1999	1234682	1056751	108	0.6	142		PUMP	ROCK	145		0.0042	8	171	63	0.0
1598	27	6	RICK OR SHAWN HAUGEN	32	5	33	NE	SE	2/7/2000	1234682	1056751	6	2	14		PUMP				0.1	286	171	165	0.8
1599	167	6	SANDY TAGER	32	5	33	NE	SE	7/31/2001	1234682	1056751	55	1.75	100		PUMP	ROCK	40		0.0175	35	171	116	0.1
1600	60	6	VICKI AND GERALD KLEIN	32	5	33	NE	SE	12/10/2003	1234682	1056751	21	15		58	AIR	ROCK	44		0.4	811	171	150	2.2
1601	182	6	VICKI AND GERALD KLEIN	32	5	33	NE	SE	5/15/2004	1234682	1056751	50	15		180	AIR	ROCK	60		0.1	231	171	121	0.6
1602	180	6	FRED AND SHIRLEY GRAHAM	32	5	33	NE	SE	5/26/2004	1234682	1056751	40	15		180	AIR	ROCK	53		0.1	214	171	131	0.6
1603	78	6	TOM BRITTAIN	32	5	33	NE	SW	8/6/2001	1233357	1056772		11	5.5	39	PUMP				2.0	4,000	155		10.7
1604	70	6	MIKE LARSEN	32	5	33	NW	NE	7/27/1993	1232064	1058094	8	14	36		PUMP				0.4	778	154	146	2.1
1605	103	6	STEVE & BARB LUDWIG	32	5	33	NW	NE	2/2/1995	1232064	1058094	-2.3	15	65		PUMP				0.2	462	154	156.3	1.2
1606	117	6	GREGORY TYLER	32	5	33	NW	NE	5/20/1999	1232064	1058094	117	8		130	AIR				0.6	1,231	154	37	3.3
1607	121.4	6	KEN MANI	32	5	33	NW	NE	6/17/2004	1232064	1058094	3.5	1.6	109		PUMP	ROCK	127		0.0147	29	154	150.5	0.1
1608	103	6	BOB LIVESAY	32	5	33	NW	NW	9/12/1991	1230748	1058105	32	7	65		BAILER				0.1	215	164	132	0.6
1609	53	6	GARY LEWIS	32	5	33	NW	NW	2/28/2005	1230748	1058105	28	10	15		PUMP				0.7	1,333	164	136	3.6
1610	207	6	SANDY TAGAR	32	5	33	NW	SE	9/3/2001	1232032	1056793	100	6	90		BAILER	ROCK	117		0.1	133	163	63	0.4
1611	50	6	SANDY TAGAR	32	5	33	NW	SE	8/13/2001	1232032	1056793	18	15	15		PUMP	ROCK	47		1.0	2,000	163	145	5.3
1612	53	6	SANDY TAGER	32	5	33	NW	SE	8/6/2001	1232032	1056793	20	12	22		PUMP	ROCK	44		0.5	1,091	163	143	2.9
1613	206	6	SANDY TIGER	32	5	33	NW	SE	9/30/2001	1232032	1056793	96	1		185	AIR	ROCK	116		0.0112	22	163	67	0.1
1614	90	6	ASPEN ENVIRONMENTAL	32	5	33	NW	SE	11/1/2003	1232032	1056793	40	0.5	45		BAILER				0.0111	22	163	123	0.1
1615	224	6	RONALD TURNER	32	5	33	NW	SE	11/28/2003	1232032	1056793	100	1		200	AIR	ROCK	128		0.0100	20	163	63	0.1
1616	105	4	HERMAN LA ROCHE	32	5	33	NW	SW		1230710	1056813	65	10	30		PUMP	ROCK	3 ?		0.3	667	243	178	1.8
1617	101	6	J. C. WINSTEDT	32	5	33	NW	SW	8/22/1988	1230710	1056813	31	11	48		BAILER				0.2	458	243	212	1.2
1618	58	6	SANDY SPRAGUE	32	5	33	SE	NE	3/29/1996	1234667	1055434	44	10	5		BAILER				2.0	4,000	160	116	10.7
1619	256	6	JOHN ROUGHTON	32	5	33	SE	NE	6/26/2001	1234667	1055434	48	12		220	AIR	ROCK	30		0.1	140	160	112	0.4
1620	264	6	DANIEL PARKER	32	5	33	SE	NW	5/5/1994	1233333	1055463	95	4		260	AIR	ROCK	25		0.0242	48	182	87	0.1
1621	75	6	RANCE GIESEKER	32	5	33	SE	NW		1233333	1055463	32	4	20		PUMP	ROCK	30		0.2	400	182	150	1.1
1622	300	6	JAMES & BARBARA BARK	32	5	33	SE	NW	5/14/1997	1233333	1055463	115	10		200	PUMP	ROCK	24	WITH GRAVEL	0.1	235	182	67	0.6
1623	260	6	CRIS DICKISON	32	5	33	SE	SE	6/29/1994	1234652	1054117	50	12		258	AIR	ROCK	45		0.1	115	187	137	0.3
1624	250	6	JAMES & PATTY BRADLEY	32	5	33	SE	SE	7/19/1991	1234652	1054117	100	2.5	148		BAILER	ROCK	69		0.0169	34	187	87	0.1
1625	235	6	JOHN MOFF	32	5	33	SE	SE	7/20/1999	1234652	1054117	110	2	100		BAILER	ROCK	218		0.0200	40	187	77	0.1
1626	227	6	WILLIAM BUCHANAN	32	5	33	SE	SE	5/13/2002	1234652	1054117	137	6	83		PUMP	ROCK	58		0.1	145	187	50	0.4
1627	220	6	ALLEN JALLO	32	5	33	SE	SW	5/21/1989	1233311	1054154	84	1		200	AIR	ROCK	9		0.0086	17	269	185	0.0
1628	250	6	DAVID SAUNDERS	32	5	33	SE	SW	7/5/1990	1233311	1054154	24	5	152		BAILER	ROCK	21		0.0329	66	269	245	0.2
1629	260	6	JIM WALRATH / MIKE DAVIS	32	5	33	SE	SW	5/21/1991	1233311	1054154	53	2.5		255	AIR	ROCK	24		0.0124	25	269	216	0.1
1630	120	6	PETE FOCHESATO	32	5	33	SE	SW	9/18/1997	1233311	1054154	70	1		115	AIR	ROCK	16		0.0222	44	269	199	0.1
1631	253	6	ERIC KJELLESWICK	32	5	33	SE	SW	10/18/1997	1233311	1054154	42	4	25		BAILER	ROCK	205		0.2	320	269	227	0.9
1632	218	6	ERIC KJELLENWICK	32	5	33	SE	SW	11/13/1998	1233311	1054154	168	3	18		BAILER	ROCK	198		0.2	333	269	101	0.9
1633	225	6	RYAN GARDNER	32	5	33	SE	SW	10/20/2004	1233311	1054154	141	1.5		224	AIR	ROCK	7		0.0181	36	269	128	0.1
1634	37.5	6	HOLLY SLOAN-BUCHANAN	32	5	33	SE	SW	10/14/2005	1233311	1054154	11	12	20		AIR	ROCK	16		0.6	1,200	269	258	3.2
1635	223	6	DARREL HAMBELY	32	5	33	SW	NE	4/9/1993	1232003	1055490	140	0.5		218	AIR	ROCK	105		0.0064	13	283	143	0.0
1636	70	6	JOHN GUSTAFSON	32	5	33	SW	NE	4/5/1996	1232003	1055490	47	20	6		BAILER				3.3	6,667	283	236	17.8
1637	180	6	OMNI CONSTRUCTION	32	5	33	SW	NE	10/11/1993	1232003	1055490	70	2		181	AIR	ROCK	60		0.0180	36	283	213	0.1
1638	160	6	OMNI CONSTRUCTION	32	5	33	SW	NE	1/27/1995	1232003	1055490	115	5		185	AIR	ROCK	24		0.1	143	283	168	0.4
1639	180	6	OMNI CONSTRUCTION	32	5	33	SW	NE	8/22/1994	1232003	1055490	55	4		180	AIR	ROCK	70		0.0320	64	283	228	0.2
1640	35	6	OMNI CONSTRUCTION	32	5	33	SW	NE	6/7/1994	1232003	1055490	10.5	10		35	AIR				0.4	816	283	272.5	2.2
1641	447	6	ELIZABETH CAMPBELL / STEVI	32	5	33	SW	NE	7/28/1999	1232003	1055490	93	1.5		447	AIR	ROCK	44		0.0042	8	283	190	0.0
1642	60	6	CARLSON CARL	32	5	33	SW	NE	3/12/1995	1232003	1055490	27.5	15	1		BAILER				15.0	30,000	283	255.5	80.2
1643	36	6	LAURENCE GHURARDO	32	5	33	SW	NE	3/30/2001	1232003	1055490	12	4		26	AIR				0.3	571	283	271	1.5
1644	271	6	JACK PADEN	32	5	33	SW	NE	5/1/2005	1232003	1055490	118	5.3	253		BAILER	ROCK		UNKNOWN DE	0.0209	42	283	165	0.1
1645	330	6	TONY MICELI	32	5	33	SW	NE	10/12/2005	1232003	1055490	177	0.5		335	AIR	ROCK	29		0.0032	6	283	106	0.017
1646	55	6	ED RYAN	32	5	33	SW	NW	12/6/1994	1230669	1055519	35	20	10		PUMP				2.0	4,000	266	231	10.7
1647	156	6	JAMES ANDERSON	32	5	33	SW	NW	2/28/2003	1230669	1055519	22	6	108		PUMP	ROCK	14		0.1	111	266	244	0.3
1648	263	6	DAN JONES	32	5	33	SW	NW	6/13/2006	1230669	1055519	135	1		262	AIR	ROCK	61		0.0079	16	266	131	0.0
1649	200	6	DANIEL MC WHITE (DANIEL MA	32	5	33	SW	SE	4/1/1993	1231970	1054189	39.5	0.75		197	AIR	ROCK	46		0.0048	10	298	258.5	0.0

ID	Depth	OD	Owner on Log	towns	ranection_r	qtr	qtr_qtr	Date_Comp	Easting	Northing	DTW	YIELD	DD	STEM	TYPE	ROCK	DTR	COMMENTS	Cs	T (gpd/ft)	Well_elev	WL_elev	K (f/day)
1650	260	6	JIM SPIESS	32	5	33	SW	SE	1/21/1994	1231970	1054189	55	0.5		250	AIR	ROCK	22		0.0026	5	298	243	0.014
1651	220	6	SCOTT DUNN	32	5	33	SW	SE	6/22/1990	1231970	1054189	46	12	6		BAILER	ROCK	24		2.0	4,000	298	252	10.7
1652	253	6	CARK HALL	32	5	33	SW	SE	12/27/1989	1231970	1054189	24	9		160	AIR	ROCK	15		0.1	132	298	274	0.4
1653	152	6	CARL HALL	32	5	33	SW	SE	10/1/1998	1231970	1054189	118	0.5		150	AIR	ROCK	18		0.0156	31	298	180	0.1
1654	420	6	DUANE RHODES	32	5	33	SW	SE	1/5/2004	1231970	1054189	117	6	283		PUMP	ROCK	18	UNKNOWN DE	0.0212	42	298	181	0.1
1655	284	6	DAVID SAUNDERS	32	5	33	SW	SE	1/26/2005	1231970	1054189	160	2		283	AIR	ROCK	22		0.0163	33	298	138	0.1
1656	268	6	DUANE RHODES	32	5	33	SW	SE	1/31/2005	1231970	1054189	160	5	105		PUMP	ROCK	18	DEEPENED	0.0476	95	298	138	0.3
1657	160	6	DENNIS VALISON	32	5	33	SW	SW	5/9/1991	1230629	1054226	82	10		160	AIR	ROCK	15		0.1	256	308	226	0.7
1658	200	6	JACK HENKLE	32	5	33	SW	SW	1/22/1989	1230629	1054226	12	5	36		BAILER	ROCK	66	HINKLE ORIGI	0.1	278	308	296	0.7
1659	410	6	JACK HINKLE	32	5	33	SW	SW	11/21/1992	1230629	1054226	60	20		405	AIR	ROCK	66	HINKLE DEEPI	0.1	116	308	248	0.3
1660	160	6	LAWRENCE CONSTRUCTION	32	5	33	SW	SW	2/7/1991	1230629	1054226	75	2		160	AIR	ROCK	9		0.0235	47	308	233	0.1
1661	200	6	LEARY, BETTY - MELLUM, SWE	32	5	33	SW	SW	5/13/1991	1230629	1054226	25	1		197	AIR	ROCK	50		0.0058	12	308	283	0.0
1662	278	6	MIKE YOST	32	5	33	SW	SW	10/4/1990	1230629	1054226	38	1.5			BAILER	ROCK	47				308	270	
1663	180	6	RANDY & JANAH FOLMAR	32	5	33	SW	SW	5/2/1991	1230629	1054226	20	15	50		BAILER	ROCK	20		0.3	600	308	288	1.6
1664	287	6	RON CATHY OLSON	32	5	33	SW	SW	4/5/1990	1230629	1054226	69	20		260	AIR	ROCK	60		0.1	209	308	239	0.6
1665	234	6	RONALD WARD	32	5	33	SW	SW	7/15/1999	1230629	1054226	165	5	55		PUMP	ROCK	21		0.1	182	308	143	0.5
1666	323	6	ANDY REECE	32	5	33	SW	SW	4/10/2006	1230629	1054226	25	0.5		320	AIR	ROCK	45		0.0017	3	308	283	0.009
1667	135	6	HOWARD WESTON	32	5	34	NE	NW	12/30/2002	1238726	1058015	55	40		130	AIR				0.5	1,067	159	104	2.9
1668	120	6	NORETEP~ INC.	32	5	34	NE	SW	9/9/1993	1238696	1056666	93.5	12.5		116	AIR				0.6	1,111	57	-36.5	3.0
1669	120	6	MICHAEL LEON	32	5	34	NE	SW	12/30/1999	1238696	1056666	97	20	10		AIR				2.0	4,000	57	-40	10.7
1670	114	6	BOB GIBBONS	32	5	34	NE	SW	12/10/2001	1238696	1056666	90	7	18		BAILER				0.4	778	57	-33	2.1
1671	278	6	MIKE CHOVY	32	5	34	NW	NE	8/19/1987	1237377	1058036	63	50			BAILER						159	96	
1672	278	6	MIKE PAULINE CHOVY	32	5	34	NW	NE	8/19/1987	1237377	1058036	63	25			BAILER						159	96	
1673	49	6	DAVID MAC BRVER	32	5	34	NW	NW	12/16/1991	1236029	1058055	14	30	10		BAILER				3.0	6,000	146	132	16.0
1674	65	6	MYRON THOMAS	32	5	34	NW	NW	3/10/1992	1236029	1058055	8.1	15	20		BAILER				0.8	1,500	146	137.9	4.0
1675	60	6	NEW WEST HOME CONST.	32	5	34	NW	NW	2/20/1996	1236029	1058055	33	30		60	AIR				1.1	2,222	146	113	5.9
1676	117	6	GORDON HINCRLE	32	5	34	NW	SE	9/4/1992	1237357	1056697	95	5	20		BAILER				0.3	500	149	54	1.3
1677	280	6	GORDON HINKLE	32	5	34	NW	SE	8/6/1992	1237357	1056697											149		
1678	76	6	DONNA HAMEL	32	5	34	NW	SE	1/10/2000	1237357	1056697	40	15	20		BAILER				0.8	1,500	149	109	4.0
1679	180	6	ROBERT GIBBONS	32	5	34	NW	SW	5/18/1979	1236016	1056728	110	4	40		BAILER	ROCK	130		0.1	200	151	41	0.5
1680	242	6	ESAT GUZZY	32	5	34	SE	NE	2/1/2001	1240005	1055277	91	9	80	80	AIR	ROCK	105		0.1	225	60	-31	0.6
1681	300	6	STILLAQUAMISH TRIBE OF IND	32	5	34	SW	NW	6/5/2000	1236001	1055400	76	6	150		PUMP	ROCK	99		0.0400	80	152	76	0.2
1682	240	6	STILLAQUAMISH TRIBE OF IND	32	5	34	SW	NW	6/15/2000	1236001	1055400	78	10	120		PUMP	ROCK	76		0.1	167	152	74	0.4
1683	234	6	WALT WEBBER	32	5	34	SW	SE	5/1/1999	1237314	1054022	85	12	146		BAILER	ROCK	107		0.1	164	78	-7	0.4
1684	77	6	MIKE CLINGMAN	32	5	35	NE	NW	6/20/2005	1244082	1057954	55	10	1		BAILER				10.0	20,000	175	120	53.5
1685	100	6	MARIE MC CURDY	32	5	35	NW	NE	4/5/1983	1242746	1057965	70	30	5		PUMP				6.0	12,000	108	38	32.1
1686	100	6	DONALD GRABTREE	32	5	35	NW	SE	5/25/1981	1242717	1056636	64	20	10		PUMP				2.0	4,000	108	44	10.7
1687	100	6	RON JOHNSON	32	5	35	NW	SW	4/13/1990	1241375	1056626	62	30		90	AIR				1.1	2,143	80	18	5.7
1688	100	6	RON JOHNSON	32	5	35	NW	SW		1241375	1056626	62										80	18	
1689	60	8	STILLAQUAMISH TRIBE OF IND	32	5	35	NW	SW	12/20/1999	1241375	1056626	4.5	30	0.01		BAILER				3000.0	6,000,000	80	75.5	16042.8
1690	78	6	DENNIS HIEB	32	5	35	NW	SW	7/31/2001	1241375	1056626	58	25		73	AIR				1.7	3,333	80	22	8.9
1691	120	6	ASSOC. SAND & GRAVEL / HO\	32	5	35	SE	NW	9/10/1993	1244026	1055333	81.5	20	1		BAILER				20.0	40,000	179	97.5	107.0
1692	77	6	MR. W T MOORMAN	32	5	35	SW	NE		1242684	1055308	1	30	6		BAILER				5.0	10,000	112	111	26.7
1693	36	6	DON KLEIN	32	5	35	SW	NW	2/3/1993	1241340	1055276	6	50		30	AIR				2.1	4,167	58	52	11.1
1694	35.5	6	DON KLINE	32	5	35	SW	NW	8/1/2001	1241340	1055276	4	18	35		AIR				0.5	1,029	58	54	2.8
1695	189	6	RON MOORE	32	5	36	NE	SW	4/21/1997	1249176	1056528	132					ROCK	22				200	68	
1696	198	6	CARSTON BRODERSEN	32	5	36	SE	NW	3/26/1991	1249175	1055197	68.7	20	58		BAILER				0.3	690	196	127.3	1.8
1697	200	6	G T E NORTHWEST INC.	32	5	36	SE	SE	6/13/1990	1250439	1053828						ROCK	184	ROCK AT BOTTOM			190		
1698	80	6	CLARENCE WAYT	32	5	36	SE	SW	12/11/1997	1249176	1053865	65	20		75	AIR				2.0	4,000	157	92	10.7
1699	138	6	GARY BURNS	32	5	36	SW	NE	7/2/1993	1247925	1055228	12	5		125	AIR				0.0442	88	169	157	0.2
1700	210	6	FRED & GAIL WHALEY	32	6	19	NE		4/21/1997	1255340	1067604	87	1	118		PUMP	ROCK	217	ROCK AT BOT	0.0085	17	267	180	0.0
1701	85	6	MARK HAYES	32	6	19	NE	NE	10/1/1997	1255961	1068257	14	10	3		BAILER				3.3	6,667	326	312	17.8
1702	250	6	BETSEY BOLGEN	32	6	19	NE	NW	6/10/1993	1254720	1068286	78	1	30		BAILER	ROCK	190	ROCK AT BOT	0.0333	67	337	259	0.2
1703	185	6	MARK LEMING	32	6	19	NW	NE	2/17/1989	1253474	1068318	82	15	80		BAILER				0.2	375	337	255	1.0
1704	60	6	SUE BUCHANY C/O MILLER CC	32	6	20	NE	NE	8/18/1999	1261126	1068077	44	11	11		AIR				1.0	2,000	106	62	5.3
1705	83	6	ADAM DAVIS	32	6	20	NE	NE	2/17/2000	1261126	1068077	23	15	24		BAILER				0.6	1,250	106	83	3.3
1706	200	6	PAT MAC DONALD	32	6	20	NE	NW	4/14/1998	1259829	1068125	90	2	20		BAILER	ROCK	8		0.1	200	188	98	0.5
1707	158	6	ROBERT ROLLINS	32	6	20	NE	SE	8/9/1988	1261125	1066714	18	10	100		PUMP				0.1	200	95	77	0.5
1708	200	6	BILL THOMPSON	32	6	20	NW	NE	9/10/1988	1258532	1068173	100	3	80		PUMP	ROCK	80		0.0375	75	286	186	0.2
1709	192	6	DICK MYERS	32	6	20	NW	NE	2/22/1980	1258532	1068173	50	12			AIR	ROCK	95				286	236	
1710	64	6	SCOFILED EDIE	32	6	20	NW	NE	12/2/1999	1258532	1068173	54	9	7		PUMP	ROCK	99	ROCK AT BOT	1.3	2,571	286	232	6.9
1711	182	6	CLIFFORD CRONEY	32	6	20	NW	NE	8/17/2005	1258532	1068173	76	0.5		180	AIR	ROCK	10		0.0048	10	286	210	0.0
1712	37	6	BRUCE MURDOCK	32	6	20	NW	NW	5/27/1993	1257233	1068219	27	12	27		BAILER				0.4	889	211	184	2.4
1713	140	6	GRANDVIEW COMMUNITY CEN	32	6	20	NW	NW	4/23/1985	1257233	1068219	90	45	30		AIR				1.5	3,000	211	121	8.0
1714	38	6	MARY BURNS	32	6	20	NW	NW	6/20/1997	1257233	1068219	26	50		37	AIR				4.5	9,091	211	185	24.3
1715	214	6	LESTER WRIGHT	32	6	20	NW	SE	11/28/2000	1258529	1066821	35	5			AIR						95	60	

ID	Depth	OD	Owner on Log	towns	ranection_r		qtr	qtr_qtr	Date_Comp	Easting	Northing	DTW	YIELD	DD	STEM	TYPE	ROCK	DTR	COMMENTS	Cs	T (gpd/ft)	Well_elev	WL_elev	K (f/day)
1716	50	6	CONSTANCE LOCASSE	32	6	20	NW	SW	1/23/1997	1257232	1066873	25	25	49		AIR	ROCK	50	ROCK AT BOT	0.5	1,020	88	63	2.7
1717	37	6	SMITH BARTRUM	32	6	20	NW	SW	11/13/1985	1257232	1066873	15										88	73	
1718	145	6	NANCY DEWALD	32	6	20	SE	NE	9/27/1990	1261123	1065353	8	35		135	AIR				0.3	551	105	97	1.5
1719	260	6	CHUCK KLEIN	32	6	20	SE	NW	4/20/1995	1259825	1065411	130	20		250	AIR				0.2	333	97	-33	0.9
1720	85	6	TOM TIMM	32	6	20	SE	SE	12/21/1998	1261120	1063990	30	20	20		BAILER				1.0	2,000	150	120	5.3
1721	77	6	TOD SUMMER	32	6	20	SE	SE	4/8/2004	1261120	1063990	27	15	20		BAILER				0.8	1,500	150	123	4.0
1722	130	6	EDWARD AND ANNETTE DEVC	32	6	20	SW	NE	8/15/2003	1258528	1065467	14	75		100	AIR				0.9	1,744	94	80	4.7
1724	37	6	ROBERT NEMNIE	32	6	21	NE	NE	6/18/1999	1266461	1068008	17	10	1		BAILER			DELETED 172:	10.0	20,000	150	133	53.5
1725	206	6	LEANN COOK	32	6	21	NE	SW	7/7/1995	1265114	1066656	24	60		202	AIR				0.3	674	127	103	1.8
1726	76	6	BABE GIEBEL	32	6	21	NW	NW	1/15/2002	1262444	1068048	55	18		66	AIR				1.6	3,273	106	51	8.8
1727	40	6	KEN LAND	32	6	21	NW	SE	8/25/2004	1263779	1066670	16	30		33	AIR				1.8	3,529	104	88	9.4
1728	37	6	RON SMITH	32	6	21	NW	SW	11/11/1998	1262442	1066683	20	10	10		BAILER				1.0	2,000	95	75	5.3
1729	141	6	ELAINE MECHAM	32	6	21	SE	NE	2/18/1987	1266437	1065277	69	10	56		BAILER				0.2	357	588	519	1.0
1730	34	6	JULIA KIRSCHENBAUM	32	6	21	SE	NW	7/1/1997	1265104	1065292	12	40		32	AIR				2.0	4,000	198	186	10.7
1731	80	6	MICHAEL KEYLON	32	6	21	SE	SW	2/11/1993	1265096	1063926	54	5	75		AIR				0.1	133	625	571	0.4
1732	67	6	TOD SUMMERS	32	6	21	SE	SW	10/14/1998	1265096	1063926	40	5	20		BAILER				0.3	500	625	585	1.3
1733	120	6	NORTHERN PACIFIC TIME	32	6	21	SE	SW	2/13/1998	1265096	1063926	60	5		118	AIR				0.1	172	625	565	0.5
1734	84	6	TOM ORTHMEYER	32	6	21	SW	NE	6/1/1992	1263770	1065305	49	15	17		BAILER				0.9	1,765	151	102	4.7
1735	26	4	AJ WATSON	32	6	21	SW	NW		1262437	1065319											151		
1736	26	4	CHARLES WATSON	32	6	21	SW	NW		1262437	1065319											151		
1737	26	4	A J WATSON	32	6	21	SW	NW		1262437	1065319											151		
1738	147	6	JERRY HAGENSTON	32	6	21	SW	SW	2/5/1988	1262434	1063952	25	8	95		AIR				0.1	168	209	184	0.5
1739	88	6	RICHARD BOVDEN	32	6	21	SW	SW	4/27/1992	1262434	1063952	43	12	20		BAILER				0.6	1,200	209	166	3.2
1740	83	6	RICHARD BOVDEN / BOVDEN F	32	6	21	SW	SW	5/4/1992	1262434	1063952	50	8	20		BAILER				0.4	800	209	159	2.1
1741	83	6	BRENT LINDERBER	32	6	28	NE	NE	9/30/1992	1266420	1062561	50	14	10		BAILER				1.4	2,800	1119	1069	7.5
1742	82	6	ED RAYMOND	32	6	28	NE	NE	6/18/1992	1266420	1062561	12	20	75		AIR				0.3	533	1119	1107	1.4
1743	128	6	KEVIN DUNCAN	32	6	28	NE	SW	4/12/1991	1265090	1061249	37	20		120	AIR				0.2	482	445	408	1.3
1744	121	6	JAMES HENDERSON	32	6	28	NW	NE	3/4/1994	1263760	1062595	80	15		115	AIR				0.4	857	228	148	2.3
1745	80	6	RON BLOMQUEST	32	6	28	NW	NE	9/24/1997	1263760	1062595	37	12	33		BAILER				0.4	727	228	191	1.9
1746	99	6	JIM ROETS	32	6	28	NW	SE	11/30/1989	1263758	1061273	70	12	15		AIR				0.8	1,600	327	257	4.3
1747	65	6	TODD OLSEN	32	6	28	NW	SE	11/30/1998	1263758	1061273	18	15		63	AIR				0.3	667	327	309	1.8
1748	65	6	ROBERT GIBBONS	32	6	28	NW	SE	4/12/1999	1263758	1061273	12	12	18		BAILER				0.7	1,333	327	315	3.6
1749	126	6	LIFESTYLE HOMES AND CONS	32	6	28	NW	SE	12/8/2005	1263758	1061273	96	10		125	AIR				0.3	690	327	231	1.8
1750	179	6	CHARLES BROOKS	32	6	28	SE	NW	8/28/1993	1265090	1059923	135	28		176	AIR	ROCK	46		0.7	1,366	437	302	3.7
1751	159	6	CHUCK BROOKS	32	6	28	SE	NW	11/2/1993	1265090	1059923	121	11	14		PUMP				0.8	1,571	437	316	4.2
1752	89	6	CHUCK BURROWS	32	6	28	SE	NW	1/10/1992	1265090	1059923	74	2	11		BAILER				0.2	364	437	363	1.0
1753	97	6	TODD SUMMERS	32	6	28	SE	NW	8/16/2003	1265090	1059923	55	12		25	AIR						437	382	
1754	86	6	DAVID MACBRYER	32	6	28	SE	SE	6/16/1990	1266426	1058558	63	7	16		BAILER				0.4	875	1226	1163	2.3
1755	140	6	JIM HILDE	32	6	28	SE	SE	3/14/1993	1266426	1058558	85	15	25		PUMP				0.6	1,200	1226	1141	3.2
1756	120	6	RON REID	32	6	28	SE	SW	12/14/1990	1265090	1058595	80	9	15		BAILER				0.6	1,200	393	313	3.2
1757	136	6	TOD SUMMER	32	6	28	SE	SW	7/23/2003	1265090	1058595	83	20	25		BAILER				0.8	1,600	393	310	4.3
1758	120	6	KEVIN DUNCAN	32	6	28	SW	NW	6/15/1990	1262425	1059980	80	15		120	AIR				0.4	750	330	250	2.0
1759	94	6	MIKE MCELWAIN	32	6	28	SW	NW	4/8/1992	1262425	1059980	68	3	15		BAILER				0.2	400	330	262	1.1
1760	205	6	RICHARD FORKNER	32	6	28	SW	NW	9/14/1989	1262425	1059980	155	12		200	AIR				0.3	533	330	175	1.4
1761	93	6	DOUG & RITA FRYE	32	6	28	SW	NW	7/27/1995	1262425	1059980	72	6	7		BAILER				0.9	1,714	330	258	4.6
1762	120	6	CHARLES BURROWS	32	6	28	SW	SE	7/22/1991	1263757	1058629											346		
1763	97	6	MICHAEL KATANIK	32	6	28	SW	SE	4/14/2003	1263757	1058629	53	15		100	AIR				0.3	638	346	293	1.7
1764	40	6	BERLIN COOK	32	6	28	SW	SW	4/10/1991	1262420	1058664	18	15		30	AIR				1.3	2,500	336	318	6.7
1765	95	6	GAY ENGELSON	32	6	28	SW	SW	6/2/1989	1262420	1058664	67	10			AIR						336	269	
1766	158	6	JEO & DOROTHY CLARKE	32	6	28	SW	SW	4/12/1991	1262420	1058664	124	4		150	AIR				0.2	308	336	212	0.8
1767	78	6	PAUL MEADE	32	6	28	SW	SW	1/19/1990	1262420	1058664	12	4.5		70	AIR				0.1	155	336	324	0.4
1768	120	6	RON DIETZ	32	6	28	SW	SW	7/27/1993	1262420	1058664	83	20	35	110	AIR				0.6	1,143	336	253	3.1
1769	188	6	VICKY GREEN	32	6	28	SW	SW	10/13/1994	1262420	1058664	152	6		185	AIR				0.2	364	336	184	1.0
1770	120	6	CLAIR CANADY	32	6	28	SW	SW	2/21/1998	1262420	1058664	70	9		118	AIR	ROCK	115		0.2	375	336	266	1.0
1771	80	6	RONALD BAKER	32	6	28	SW	SW	9/24/1999	1262420	1058664	45	7	15		AIR				0.5	933	336	291	2.5
1772	95	6	BETTY KENNEDY	32	6	28	SW	SW	7/28/2003	1262420	1058664	60	12	15		BAILER				0.8	1,600	336	276	4.3
1773	180	6	BUTCH CANADAY	32	6	28	SW	SW	7/7/2004	1262420	1058664	102	7	15		BAILER				0.5	933	336	234	2.5
1774	82	6	ARLINGTON SCHOOL DISTRIC	32	6	29	NE	NE	8/5/1988	1261116	1062651	19	15	28		PUMP				0.5	1,071	212	193	2.9
1775	80	6	JACKIE TIM	32	6	29	NE	NE	12/11/2001	1261116	1062651	43	15	78		AIR				0.2	385	212	169	1.0
1776	26	6	LONI LEWIS	32	6	29	NW	NW	3/29/1991	1257213	1062845	22.4	10	1		BAILER				10.0	20,000	165	142.6	53.5
1777	175	6	Carl E Gott	32	6	29	NW	SE	11/23/1994	1258488	1061467	6	2.5	169		BAILER				0.0148	30	200	194	0.1
1778	248	6	CHRIS GOTT	32	6	29	NW	SE	11/28/2003	1258488	1061467	0	10		240	AIR				0.0417	83	200	200	0.2
1779	86.5	6	GARY SOUTHERLAND	32	6	29	NW	SE	5/23/2006	1258488	1061467	-3.5	50		82	AIR			FLOWS 10 gpr	0.6	1,170	200	203.5	3.1
1780	107	6	BOB RHOADS	32	6	29	SE	NW	8/2/1994	1259780	1060087	68	12	15		BAILER				0.8	1,600	211	143	4.3
1781	98	6	DARIN RATHERT	32	6	29	SE	SE	8/25/2004	1261088	1058712	70	25		97	AIR				0.9	1,852	327	257	5.0
1782	101	6	DENISE INGRAM	32	6	29	SW	NE	3/4/1995	1258465	1060151	65	15	14		BAILER				1.1	2,143	203	138	5.7

ID	Depth	OD	Owner on Log	towns	ranection_r		qtr	qtr_qtr	Date_Comp	Easting	Northing	DTW	YIELD	DD	STEM	TYPE	ROCK	DTR	COMMENTS	Cs	T (gpd/ft)	Well_elev	WL_elev	K (f/day)
1783	103	6	TERRY SUMMER	32	6	29	SW	NW	4/12/1999	1257148	1060215	60	15	20		BAILER				0.8	1,500	196	136	4.0
1784	99	6	TERRY SUMMER	32	6	29	SW	NW	4/8/1999	1257148	1060215	55	10	30		BAILER				0.3	667	196	141	1.8
1785	486	6	SNOHOMISH PARKS AND REC	32	6	30	NE	NE	8/8/2001	1255901	1062912	12.5	1.5		324	AIR	ROCK	12		0.0048	10	123	110.5	0.0
1786	27	6	MIKE SCARSELLA	32	6	30	NE	SE	7/23/1998	1255860	1061594	9	12	5		BAILER				2.4	4,800	100	91	12.8
1787	179	6	PATRICIA JACKSON	32	6	30	NW	SE	7/1/1999	1253198	1061727											101		
1788	420	6	SHARON KOMESU	32	6	30	SE	SW	3/28/1991	1254427	1059016	320	1		415	AIR	ROCK	38		0.0105	21	215	-105	0.1
1789	44	6	JOE LESMEISTER	32	6	30	SW	NE	9/27/1982	1253140	1060402	30	10	10		BAILER				1.0	2,000	82	52	5.3
1790	132	6	BILL DIEFENDERFER	32	6	30	SW	SE	10/19/1997	1253080	1059077	96	9	30		BAILER	ROCK	46		0.3	600	203	107	1.6
1791	100	6	GENE HARGRAVE	32	6	30	SW	SE	3/7/1986	1253080	1059077	7	24	13		AIR	ROCK	94		1.8	3,692	203	196	9.9
1792	235	6	BRIAN BRYANT	32	6	30	SW	SE	2/24/1999	1253080	1059077	103	5	80		PUMP				0.1	125	203	100	0.3
1793	53	6	MEL TINGLY	32	6	30	SW	SE	10/2/2003	1253080	1059077	12	7.5		48	AIR				0.2	417	203	191	1.1
1794	80	6	RAYMOND TENBRINK	32	6	30	SW	SW	1/24/2004	1251734	1059136	16	8		40	AIR				0.3	667	127	111	1.8
1795	146	6	DAVE MACBRYER	32	6	31	NE	NE	10/29/1992	1255758	1057611	71	1	63		BAILER				0.0159	32	290	219	0.1
1796	169	6	JIM BAKER	32	6	31	NE	NE	1/6/1978	1255758	1057611	99	8	6		PUMP				1.3	2,667	290	191	7.1
1797	102	6	ROBERT ANDERSON	32	6	31	NE	NE	3/23/1996	1255758	1057611	65	3		90	AIR				0.1	240	290	225	0.6
1798	120	6	KALANGUIN CONSTRUCTION	32	6	31	NE	NE	12/20/1994	1255758	1057611	70	3	10		BAILER				0.3	600	290	220	1.6
1799	120	6	RANDY & DIANE BURK	32	6	31	NE	NE	10/1/1997	1255758	1057611	68	20	12		PUMP				1.7	3,333	290	222	8.9
1800	145	6	ED RAEZER	32	6	31	NW	NE	7/31/1998	1253058	1057743	6	15	6		PUMP	ROCK	37		2.5	5,000	217	211	13.4
1801	440	6	MONTANA LAND & CATTLE CO	32	6	31	NW	SE	12/24/1992	1253067	1056402						ROCK	21				225		
1802	293	6	EDWIN OEHRING	32	6	31	SW	NE	6/20/1995	1253075	1055056	60	2		287	AIR				0.0088	18	275	215	0.0
1803	320	6	HERMAN - BRENDA YOUNG	32	6	31	SW	NW	2/26/2003	1251731	1055150	162	6	150		BAILER	ROCK	32		0.0400	80	210	48	0.2
1804	142	6	DAVID & KARLA HUNDLEY	32	6	31	SW	SE	5/20/1993	1253087	1053715						ROCK	35				288		
1805	58	6	RAY VALLINT	32	6	32	NE	NE	7/24/2004	1261083	1057377	36	15		57	AIR				0.7	1,429	332	296	3.8
1806	505	6	MIKE WELSH	32	6	32	NE	NW	6/11/1980	1259753	1057436	167	0.5	338		BAILER	ROCK	123		0.0015	3	333	166	0.0
1807	74	6	URSULA SHAW	32	6	32	NE	SE	12/24/1993	1261078	1056021	33	25	19		BAILER				1.3	2,632	329	296	7.0
1808	53.5	6	SUMMERS CONSTRUCTION C(	32	6	32	NE	SW	3/23/2005	1259752	1056072	17	15	4		PUMP				3.8	7,500	331	314	20.1
1809	65	6	SUMMERS CONSTRUCTION C(	32	6	32	NE	SW	6/14/2006	1259752	1056072	22	16	20		PUMP				0.8	1,600	331	309	4.3
1810	60	6	LES LEDBETTER	32	6	32	NW	NE	9/29/1999	1258426	1057492	25	12	21		BAILER				0.6	1,143	343	318	3.1
1811	78	6	ROBERT ROBERTS	32	6	32	NW	NE	2/2/2001	1258426	1057492	42	10	25		BAILER				0.4	800	343	301	2.1
1812	240	6	LEO GUNDERSON	32	6	32	NW	NW	2/10/1987	1257098	1057551	90	3			AIR	ROCK	90				331	241	
1813	70	6	KEITH FALLER	32	6	32	NW	NW	9/25/1999	1257098	1057551	32	16	18		BAILER				0.9	1,778	331	299	4.8
1814	100	6	DAN THOMPSON	32	6	32	NW	NW	10/12/1997	1257098	1057551	65	10	20		BAILER				0.5	1,000	331	266	2.7
1815	60	6	CHERI PRIDE	32	6	32	NW	SE	4/18/1995	1258426	1056124	42	15		50	AIR				1.9	3,750	328	286	10.0
1816	60	6	DAVID PABIS	32	6	32	NW	SE	2/18/1996	1258426	1056124	41	20		55	AIR				1.4	2,857	328	287	7.6
1817	50	6	EARL ANDERSEN	32	6	32	NW	SW	8/16/1993	1257099	1056175	22	20	10		BAILER				2.0	4,000	323	301	10.7
1818	39	6	COACH CORRAL	32	6	32	NW	SW	9/6/2001	1257099	1056175	23	10	9		PUMP				1.1	2,222	323	300	5.9
1819	58	6	JERAMIE ROTH	32	6	32	NW	SW	12/28/2002	1257099	1056175	25	24	10		BAILER				2.4	4,800	323	298	12.8
1820	57	6	DAVID PABIS	32	6	32	SE	NE	7/16/2000	1261074	1054665	22	20	30		AIR				0.7	1,333	323	301	3.6
1821	60	6	GARY STRAUDER	32	6	32	SE	NE	5/16/2001	1261074	1054665	10	20		52	AIR				0.5	952	323	313	2.5
1822	67	6	LEE ROMINES	32	6	32	SE	SE	6/29/2001	1261071	1053308	20	20	17		BAILER				1.2	2,353	322	302	6.3
1823	49	6	IVER STAUPE II	32	6	32	SE	SW	9/27/1994	1259749	1053346	21	16	2		PUMP				8.0	16,000	324	303	42.8
1824	57	6	BETTY KUHNS	32	6	32	SW	NE	2/17/1994	1258425	1054755	30	10		40	AIR				1.0	2,000	323	293	5.3
1825	80	6	PAT GARRITY | GARRITY HOMI	32	6	32	SW	NE	6/16/1998	1258425	1054755	32	20		80	AIR				0.4	833	323	291	2.2
1826	80	6	GARRITY HOMES	32	6	32	SW	NE	9/16/1998	1258425	1054755	32	20		80	AIR				0.4	833	323	291	2.2
1827	80	6	GARRITY HOMES	32	6	32	SW	NE	9/18/1998	1258425	1054755	30	20		80	AIR				0.4	800	323	293	2.1
1828	60	6	WAYNE PARRIS	32	6	32	SW	NW		1257101	1054801	23	15		60	AIR				0.4	811	310	287	2.2
1829	60	6	WAYNE PARRIS	32	6	32	SW	NW	2/14/2004	1257101	1054801	35	15		59	AIR				0.6	1,250	310	275	3.3
1830	60	6	LON LANGDON	32	6	32	SW	SE	9/27/1996	1258426	1053385	18	30		60	AIR				0.7	1,429	320	302	3.8
1831	61	6	MIKE JONES	32	6	32	SW	SE	10/14/1995	1258426	1053385	32	15	20		BAILER				0.8	1,500	320	288	4.0
1832	64	6	MIKE JONES	32	6	32	SW	SE	10/5/1995	1258426	1053385	35	15	17		BAILER				0.9	1,765	320	285	4.7
1833	60	6	TERRY SUIT	32	6	32	SW	SE	10/2/1996	1258426	1053385	19	25		55	AIR				0.7	1,389	320	301	3.7
1834	66	6	MIKE JONES	32	6	32	SW	SE	11/12/2000	1258426	1053385	36	15	15		BAILER				1.0	2,000	320	284	5.3
1835	67	6	C. GEOTZ	32	6	32	SW	SW	11/20/1996	1257103	1053423	29	14	10		BAILER				1.4	2,800	318	289	7.5
1836	51	6	LOIS SPRING	32	6	32	SW	SW	1/31/1997	1257103	1053423	15	25	29		PUMP				0.9	1,724	318	303	4.6
1837	60	6	JOHN HAHN	32	6	32	SW	SW	5/26/1999	1257103	1053423	32	20			AIR						318	286	
1838	60	6	PAT GARVIN	32	6	32	SW	SW	4/12/2002	1257103	1053423	15	20	10		BAILER				2.0	4,000	318	303	10.7
1839	48	6	LORNE & LINDA WALLITNER	32	6	33	NE	NE	11/24/1987	1266414	1057221	1	5	44		AIR				0.1	227	899	898	0.6
1840	35	6	VERA ANDERSON	32	6	33	NE	NE	7/15/1991	1266414	1057221	7	3	23	30	AIR	ROCK	35		0.1	261	899	892	0.7
1841	200	6	IRA HESSLER	32	6	33	NE	NW	9/19/1985	1265081	1057258	160	3			AIR						366	206	
1842	330	6	H B WRIGHT	32	6	33	NE	NW	11/15/1993	1265081	1057258	104	9	50		BAILER	ROCK	308		0.2	360	366	262	1.0
1843	180	6	TERRY & SANDY VAN DYKE	32	6	33	NE	NW	8/17/2005	1265081	1057258	118	7	48		PUMP	ROCK	143		0.1	292	366	248	0.8
1844	100	6	TRAVIS STANTON	32	6	33	NE	SE	3/30/1994	1266394	1055884	82	7	2		BAILER				3.5	7,000	514	432	18.7
1845	35	6	MIKE BOGGS	32	6	33	NE	SE	5/17/2003	1266394	1055884	18	25	6		BAILER				4.2	8,333	514	496	22.3
1846	170	6	ANNELIESE BENNETT	32	6	33	NE	SW	1/5/1998	1265064	1055916	83	2	69	170	PUMP	ROCK	160	ROCK AT BOT	0.0290	58	349	266	0.2
1847	420	6	DOUGLAS CLEATOR	32	6	33	NE	SW		1265064	1055916						ROCK	10				349		
1848	40	6	JOHN RUSSO	32	6	33	NE	SW	8/28/1991	1265064	1055916	2	10		40	AIR				0.3	526	349	347	1.4

ID	Depth	OD	Owner on Log	towns	ranection_r		qtr	qtr_qtr	Date_Comp	Easting	Northing	DTW	YIELD	DD	STEM	TYPE	ROCK	DTR	COMMENTS	Cs	T (gpd/ft)	Well_elev	WL_elev	K (f/day)
1849	143	6	PATRICK RYAN	32	6	33	NE	SW	10/13/1979	1265064	1055916	77	15	60		AIR				0.3	500	349	272	1.3
1850	420	6	DOUGLAS CLEATOR / TRANSA	32	6	33	NE	SW		1265064	1055916								HYDROFRACING LOG			349		
1851	143	6	KARSTEN LAMIE	32	6	33	NE	SW	5/20/2006	1265064	1055916	36	0.75		139	AIR	ROCK	128		0.0073	15	349	313	0.0
1852	60	6	MIKE WOLD	32	6	33	NW	NW	4/13/1995	1262414	1057331	29	15		55	AIR				0.6	1,154	337	308	3.1
1853	60	6	PAUL BRITTON	32	6	33	NW	NW	2/9/1996	1262414	1057331	22	20		55	AIR				0.6	1,212	337	315	3.2
1854	61	6	PAUL BRITTON, JR.	32	6	33	NW	NW	4/16/1995	1262414	1057331	25	12	12		BAILER				1.0	2,000	337	312	5.3
1855	143	6	EARL MARK	32	6	33	NW	NW	7/5/2000	1262414	1057331	33	10		130	AIR				0.1	206	337	304	0.6
1856	158	6	TERRY - SUMMERS	32	6	33	NW	SE	2/7/2006	1263736	1055948	41	5		158	AIR				0.0427	85	335	294	0.2
1857	76	6	RON LEIKER	32	6	33	NW	SW	7/12/1998	1262406	1055981	25	10	40		BAILER				0.3	500	331	306	1.3
1858	142	6	BEAM CONSTRUCTION	32	6	33	SE	NE	4/11/1994	1266374	1054546	31	20		140	AIR				0.2	367	350	319	1.0
1859	400	6	BEAM CONSTRUCTION	32	6	33	SE	NE	4/14/1994	1266374	1054546	90	0.6		400	AIR	ROCK	80		0.0019	4	350	260	0.010
1860	60	6	BEAM CONSTRUCTION	32	6	33	SE	NE	4/5/1994	1266374	1054546	45	5		60	AIR				0.3	667	350	305	1.8
1861	132	6	MARK OLSON	32	6	33	SE	NE	9/20/1990	1266374	1054546	80	5		10	AIR						350	270	
1862	464	6	U S DEPT. OF AGRICULTURE F	32	6	33	SE	NE	12/28/1979	1266374	1054546	128	0.5		460	AIR	ROCK	105		0.0015	3	350	222	0.008
1863	400	6	DAVID BRANSCOMBE	32	6	33	SE	NW	1/5/1990	1265049	1054573	170	5		380	AIR	ROCK	109		0.0238	48	323	153	0.1
1864	61	12	LEO CLARK	32	6	33	SE	SE	1/2/1995	1266351	1053208	41	30	8		BAILER				3.8	7,500	300	259	20.1
1865	50	12	LEO CLARK	32	6	33	SE	SE		1266351	1053208	27	40	10		BAILER				4.0	8,000	300	273	21.4
1866	53	6	HARRY WARNER	32	6	33	SW	NE	4/30/1996	1263723	1054603	18	14	10		BAILER				1.4	2,800	325	307	7.5
1867	53	6	HARRY WARNER	32	6	33	SW	NE	4/3/1997	1263723	1054603	5	12	8		PUMP				1.5	3,000	325	320	8.0
1868	84	6	ALLA L. TURLEY	32	6	33	SW	NE	9/28/1999	1263723	1054603	15	9	65		PUMP				0.1	277	325	310	0.7
1869	98	6	ANDREW SKUCY	32	6	33	SW	NE	2/4/2004	1263723	1054603	18	15	10		PUMP				1.5	3,000	325	307	8.0
1870	40	6	PHIL HOLMES	32	6	33	SW	NW	4/8/1998	1262398	1054632	12	20		35	AIR				0.9	1,739	326	314	4.7
1871	70	6	ROY POTTER	32	6	33	SW	NW	10/6/1998	1262398	1054632	38	10	4		BAILER				2.5	5,000	326	288	13.4
1872	37	6	PETER THORSEN	32	6	33	SW	NW	3/19/1999	1262398	1054632	13	9	14		PUMP				0.6	1,286	326	313	3.4
1873	58	6	PETER THORSEN	32	6	33	SW	NW	3/22/1999	1262398	1054632	16.5	6	33	52	PUMP				0.2	364	326	309.5	1.0
1874	40	6	ELAINE THORSEN	32	6	33	SW	NW	5/20/1999	1262398	1054632	10	20		38	AIR				0.7	1,429	326	316	3.8
1875	83	6	BRYAN KRELL	32	6	33	SW	NW	2/12/2005	1262398	1054632	30	20	7		BAILER				2.9	5,714	326	296	15.3
1876	48	6	TERRY SUMMER	32	6	33	SW	SE	6/1/1997	1263711	1053257	7	15	10		BAILER				1.5	3,000	319	312	8.0
1877	56	6	FRANK ROBERTS	32	6	33	SW	SE	7/26/2004	1263711	1053257	17	15	10		PUMP				1.5	3,000	319	302	8.0
1878	36	6	DARIN RATHERT	32	6	33	SW	SW	10/17/1997	1262392	1053279	12	14	3		BAILER				4.7	9,333	320	308	25.0
1879	38	6	KEN MANI	32	6	33	SW	SW	2/11/2003	1262392	1053279	17.5	22		30	AIR				1.8	3,520	320	302.5	9.4
1880	38	6	ED FERRO	32	6	33	SW	SW	2/11/2003	1262392	1053279	17	25		30	AIR				1.9	3,846	320	303	10.3

Alluvial Aquifer (Qal) Wells

1	12	36	PAUL ISSICSON	31	4	12	SW	SW	3/15/1989	1214454	1043981	7	10	3		Pump				3.3	4,667	207	200	12.5
2	30	36	AL BORGQUIST	31	5	1	NE	NE	7/9/1992	1250609	1052500	20	10	4		Bailer				2.5	10,000	191	171	26.7
3	17	36	SCHULTZ PORSCHEL	31	5	1	NE	NE	10/8/1992	1250609	1052500	13	15	6		Bailer				2.5	4,333	191	178	11.6
4	15	36	PORSCHEL & SCHULTZ	31	5	1	SE	NE	11/22/1994	1250586	1051166	7	10	5		Bailer				2.0	2,800	190	183	7.5
5	17	36	AL MANGO	31	5	1	NW	NW	6/2/1986	1246658	1052707	9	50	5		Bailer				10.0	3,600	117	108	9.6
6	41	10	STILIRIDGE WATER SYSTEM	31	5	1	SE	SW	9/21/2001	1247917	1048449	21.5	60	2		Bailer				30.0	21,500	88	66.5	57.5
7	20	36	CHRIS HALSWORTH	31	5	1	SW	SW	8/28/1991	1246604	1048426	12.5	10	1		Bailer				10.0	25,000	183	170.5	66.8
8	26	36	ASSOCIATED SAND AND GRA\	31	5	2	NW	NE	3/10/1969	1243981	1052668	5	200	1		Pump				200.0	10,000	65	60	26.7
9	30	36	MIKE HANLOCK	31	5	2	SW	NE	4/3/1981	1243961	1051270		nd	nd					No WL Data			65	65	
10	38	20	CITY OF ARLINGTON	31	5	2	SE	NW	5/8/2002	1242613	1051255	18	570	6.2		Pump				91.9	5,806	73	55	15.5
11	36	36	CITY OF ARLINGTON	31	5	2	SE	NW		1242613	1051255	16	1200	5		Pump				240.0	6,400	73	57	17.1
12	36	36	CITY OF ARLINGTON	31	5	2	SE	NW		1242613	1051255	16	1200	5		Pump				240.0	6,400	73	57	17.1
13	19	36	C D HAMMER	31	5	2	NE	SW		1242598	1049881	10	156	4		Pump				39.0	5,000	66	56	13.4
14	37	36	LEE FLATO	31	5	2	SW	SW	8/9/1991	1241236	1048557	27	40	10		Bailer				4.0	5,400	60	33	14.4
15	25	36	MR P V ROBERTSON	31	5	3	SE	NE	10/1/1952	1239919	1051251	11	94	2		Pump				47.0	11,000	65	54	29.4
16	35	36	BRUCE HUBERT	31	5	3	NE	NW	4/10/1981	1237276	1052690		30	4		Pump			No WL Data	7.5	-	56	56	
17	22.5	36	BRITT THOMPSON	31	5	3	NW	NW	5/24/2004	1235949	1052749	12	200	3		Pump				66.7	8,000	154	142	21.4
18	12	36	JACK KLEIN	31	5	3	SW	SE	6/7/1950	1238507	1048671		64	1.5		Pump			No WL Data	42.7	-	58	58	
19	17	36	WILLIAM WINTER	31	5	3	SW	SE		1238507	1048671	10	500	1		Pump				500.0	20,000	58	48	53.5
20	25	36	BOB LOVEJOY	31	5	3	NE	SW	7/23/1998	1237188	1050052	17	40	2		Bailer				20.0	17,000	55	38	45.5
21	26	36	ABE JANTZ	31	5	3	NE	SW		1237188	1050052	9	160	4		Pump				40.0	4,500	55	46	12.0
22	30	36	SHAWN O'GRADY	31	5	4	SW	NE	10/30/1994	1233217	1051573	20	20	6		Bailer				3.3	6,667	237	217	17.8
23	12	36	ERICK CHRISMAN	31	5	4	SW	NW	1/29/1995	1230549	1051639	8	10	2		Pump				5.0	8,000	329	321	21.4
24	17	36	HANSONAND HANSON (CONS	31	5	4	SE	SE	3/4/1991	1234430	1048981	10	350	9		Bailer				38.9	2,222	42	32	5.9
25	29	36	DITA HUNTER	31	5	4	NE	SW	10/6/1994	1231837	1050317	19	10	6		Bailer				1.7	6,333	208	189	16.9
26	23	36	MIKE THOMPSON	31	5	5	NE	NE	7/4/1988	1229250	1052952	10	40	4		Bailer				10.0	5,000	318	308	13.4
27	17	36	OMNI CONSTRUCTION	31	5	5	NE	NE	1/31/1990	1229250	1052952	2	5	6.5		Pump				0.8	615	318	316	1.6
28	25	36	STEVE SCOTT	31	5	5	NE	NE		1229250	1052952		40	10		Bailer			No WL Data	4.0	-	318	318	
29	24	36	JIM RARD	31	5	5	NW	NE	3/16/1996	1227917	1052954	15	10	6		Pump				1.7	5,000	199	184	13.4
30	22	36	BOYDEN REALTY	31	5	5	NE	NW	1/15/1992	1226586	1052956	18	4	2		Pump				2.0	18,000	169	151	48.1
31	15	36	KIM HOLLIS	31	5	5	NW	NW		1225254	1052957	10	15	2		Bailer				7.5	10,000	134	124	26.7

ID	Depth	OD	Owner on Log	towns	ranection_r		qtr	qtr_qtr	Date_Comp	Easting	Northing	DTW	YIELD	DD	STEM TYPE	ROCK	DTR	COMMENTS	Cs	T (gpd/ft)	Well_elev	WL_elev	K (f/day)
32	20	36	FRANK DUGGER	31	5	5	SE	NW	10/1/1999	1226564	1051646	14	10	3	Bailer				3.3	9,333	159	145	25.0
33	47	36	EDWARD JONES	31	5	5	SW	NW	8/8/1978	1225235	1051644	36	nd	nd							163	127	
34	19	36	AARON ERNESTI	31	5	5	SW	NW	10/15/2000	1225235	1051644	14	5	2.5	Bailer				2.0	11,200	163	149	29.9
35	24	36	GARY WEITENAGEN	31	5	5	SE	SE	7/13/1988	1229157	1049050	14	80	10	Bailer				8.0	2,800	42	28	7.5
36	44	36	JACKIE SWANN	31	5	5	SE	SE	4/9/1989	1229157	1049050	7	40	5	Bailer				8.0	2,800	42	35	7.5
37	17	36	MARK HUBERO	31	5	6	NE	NE		1223929	1052972	12	40	1.5	Bailer				26.7	16,000	146	134	42.8
38	32.5	36	TROY HALL	31	5	6	NE	NE	11/26/2005	1223929	1052972	19	7	11	Pump				0.6	3,455	146	127	9.2
39	28	36	STEVE WINCHELL	31	5	6	SE	NE	4/20/1988	1223911	1051655	19	700	nd	Bailer						141	122	
40	13	36	STEVE CAMBLE	31	5	6	NW	NW	7/13/1986	1219977	1053061	5	50	4	Bailer				12.5	2,500	36	31	6.7
41	15	36	STEVE CAMBLE	31	5	6	NW	NW	7/11/1986	1219977	1053061	8	50	4	Bailer				12.5	4,000	36	28	10.7
42	25	36	CRAIG BACKLAND	31	5	6	NW	NW		1219977	1053061	10	40	13	Bailer				3.1	1,538	36	26	4.1
43	24	36	WAYNE OTTEM	31	5	7	NE	NE	11/23/1998	1223849	1047724	16	40	3	Bailer				13.3	10,667	48	32	28.5
44	18	36	RULPH WALKER	31	5	7	NE	NW	7/20/1995	1221184	1047788	14	12	3	Pump				4.0	9,333	40	26	25.0
45	12	36	JEFF EVANS	31	5	7	SE	SE	6/24/1997	1223734	1043888	7	10	3	Pump				3.3	4,667	44	37	12.5
46	30	36	STILLAQUAMISH TRIBE OF IND	31	5	7	NE	SW		1221082	1045194	16	40	2	Bailer				20.0	16,000	35	19	42.8
47	27	36	HELEN EVANS	31	5	8	NW	NE		1227815	1047735	15	10	10	Bailer				1.0	3,000	49	34	8.0
48	26	36	IVER DRIVSTUEN	31	5	8	SE	NE	6/17/1961	1229118	1046441	13	150	3.5	Pump				42.9	7,429	47	34	19.9
49	24	36	L C DARST	31	5	8	SE	NE	7/17/1956	1229118	1046441	5.8	400	2	Pump				200.0	5,800	47	41.2	15.5
50	28	36	CARL J LANG	31	5	8	SE	NW	7/17/1959	1226467	1046438	13.3	114	1.3	Pump				87.7	20,462	47	33.7	54.7
51	32	36	MRS PETER KAZEN SR	31	5	8	SE	NW		1226467	1046438		nd	nd				No WL Data			47	47	
52	35	36	BOB ZIMERMA	31	5	8	SE	SE	3/30/1984	1229085	1043833	20	50	8	Bailer				6.3	5,000	48	28	13.4
53	30	36	WILLIAM THOMSEN	31	5	8	SE	SE		1229085	1043833	18	90	17	Pump				5.3	2,118	48	30	5.7
54	30	36	E W STEVENSON	31	5	9	NW	SE	7/15/1960	1233007	1045069	16.3	500	2.2	Pump				227.3	14,818	55	38.7	39.6
55	36	36	CHARLIE E KING	31	5	9	SE	SW		1231685	1043783	18	192	1	Pump				192.0	36,000	51	33	96.3
56	35	36	GILBERT F FOSTER	31	5	10		SW	6/19/1956	1236203	1044283	10	160	3	Pump				53.3	6,667	51	41	17.8
57	30	36	MR. MYERS	31	5	11	NE	NE	4/10/1987	1245211	1047061	12	nd	8	Pump			Can't read yield		3,000	182	170	8.0
58	30	36	BEN JACOBS	31	5	11	NW	NW	10/31/1984	1241249	1047234	18	50	8	Bailer				6.3	4,500	58	40	12.0
59	42	36	ROB PUTNAM	31	5	11	NW	NW	3/11/1987	1241249	1047234	33	nd	nd							58	25	
60	20	36	GLACIER COLD STORAGE	31	5	11	SE	NW		1242429	1045870	10	200	10	Pump				20.0	2,000	101	91	5.3
61	20	36	GLACIER COLD STORAGE	31	5	11	SE	NW		1242429	1045870	10	200	10	Pump				20.0	2,000	101	91	5.3
62	36	12	GLACIER COLD STORAGE	31	5	11	SE	NW		1242429	1045870	1.5	130	14.3	Pump				9.1	210	101	99.5	0.6
63	45	36	GRANT P JENSEN	31	5	11	SW	SE	4/13/1964	1243478	1043192	25	nd	nd							136	111	
64	10	48	MARRIE KING	31	5	15	SE	SE	2/19/1991	1239330	1038157		nd	nd				No WL Data			149	149	
65	48	36	STEVE SMALLWOOD	31	5	16	SW	SE	10/5/1985	1232850	1038431	37	40	4	Bailer				10.0	18,500	133	96	49.5
66	47	36	OSCAR LARSON	31	5	16	SW	SW	12/20/1992	1230277	1038512	37	15	7	Bailer				2.1	10,571	117	80	28.3
67	18	36	WILBUR BAKER	31	5	16	SW	SW	3/30/1993	1230277	1038512		nd	nd				Dry Hole			117	117	
68	23	36	WILBUR BAKER	31	5	16	SW	SW	3/30/1993	1230277	1038512	18	nd	nd							117	99	
69	22	36	DAVID BERNARD	31	5	17	NE	NE		1229060	1042515	10	4	5	Bailer				0.8	4,000	46	36	10.7
70	15	36	LOU ALMASI	31	5	17	SW	NE	10/16/2005	1227686	1041195	11	8	2.5	Bailer				3.2	8,800	87	76	23.5
71	12.5	36	MICHAEL HARKINS	31	5	17	SW	NE	10/22/2005	1227686	1041195	8	40	nd	Bailer						87	79	
72	12.5	36	KEVIN STAMEY	31	5	17	NW	NW	3/23/2001	1225042	1042562	4	20	5	Pump				4.0	1,600	43	39	4.3
73	48	36	MERRILL ARBUCKLE	31	5	17	SE	SE	10/23/1968	1228960	1038528	33	nd	nd							120	87	
74	15	36	TOM MCCARTY	31	5	17	NE	SW	7/12/2005	1226308	1039857	7	10	4	Bailer				2.5	3,500	85	78	9.4
75	18	36	LANCE WHEELER	31	5	17	NE	SW	10/17/2005	1226308	1039857	12.5	1.5	nd	Pump						85	72.5	
76	15	36	NEW WEST HOMES	31	5	17	NW	SW	4/29/2005	1224963	1039855	6	30	6	Pump				5.0	2,000	81	75	5.3
77	17.6	36	RON HANSON	31	5	17	SE	SW	12/9/2002	1226270	1038509	11	20	3	Bailer				6.7	7,333	122	111	19.6
78	15	36	TED HANIIKA	31	5	18		NE	11/22/1998	1223002	1041896	5	20	15	Pump				1.3	667	67	62	1.8
79	12	36	ANN KAZEN	31	5	18	NE	NE	1/29/1992	1223696	1042570	21	40	7	Pump				5.7	6,000	43	22	16.0
80	17	36	CHUCK MOORE	31	5	18	NE	NE	6/25/1992	1223696	1042570	12	5	0.5	Pump				10.0	48,000	43	31	128.3
81	15	36	NICKISON	31	5	18	NE	NE	6/22/1992	1223696	1042570	9	40	6	Bailer				6.7	3,000	43	34	8.0
82	12	36	RON KAZEN	31	5	18	NE	NE	3/4/1992	1223696	1042570	5	20	7	Bailer				2.9	1,429	43	38	3.8
83	15	36	TERRY SUMMERS	31	5	18	NE	NE	12/2/1992	1223696	1042570	10	40	3	Bailer				13.3	6,667	43	33	17.8
84	10	36	THOMAS GRINM	31	5	18	NE	NE	8/1/1979	1223696	1042570	6	50	nd	Bailer						43	37	
85	12	36	ANN NAZEN	31	5	18	NE	NE		1223696	1042570	4	nd	nd							43	39	
86	18	36	DAVID CAMBLE	31	5	18	SW	NE	9/30/1997	1222303	1041225	14	12	1.5	Pump				8.0	18,667	68	54	49.9
87	15	36	MIKE HARKING	31	5	18	NE	NW	11/23/1994	1220988	1042575	10	8	3	Bailer				2.7	6,667	55	45	17.8
88	10	36	BRYAN DONAVAN	31	5	18	NW	NW	9/21/1991	1219632	1042575	5	10	5	Bailer				2.0	2,000	63	58	5.3
89	12	36	KIM O'NEILL	31	5	18	NW	NW	11/17/1989	1219632	1042575	2	20	10	Bailer				2.0	400	63	61	1.1
90	17	36	MIKE LOYD	31	5	18	NW	NW	10/22/1987	1219632	1042575	11	50	6	Bailer				8.3	3,667	63	52	9.8
91	15	36	RAY NOBLE	31	5	18	NW	NW	8/13/1986	1219632	1042575	6	50	5	Bailer				10.0	2,400	63	57	6.4
92	12	36	TIM BOSMAN	31	5	18	NW	NW	6/10/1996	1219632	1042575	6	18	4	Pump				4.5	3,000	63	57	8.0
93	12	36	TOM RINHALUTCE	31	5	18	NW	NW	7/7/1990	1219632	1042575	5	40	5	Bailer				8.0	2,000	63	58	5.3
94	15	36	GARY MEYERS	31	5	18	NW	NW		1219632	1042575	7	250	5	Pump				50.0	2,800	63	56	7.5
95	12	36	JIM DEGROUT	31	5	18	NW	NW		1219632	1042575	4	40	6	Bailer				6.7	1,333	63	59	3.6
96	17	36	STEVE MAGANSON	31	5	18	NW	NW		1219632	1042575	8.5	10	1	Pump				10.0	17,000	63	54.5	45.5
97	20	36	CHET MOORE	31	5	18	SE	NW	8/3/1995	1220950	1041235	16	10	2	Bailer				5.0	16,000	67	51	42.8

ID	Depth	OD	Owner on Log	towns	ranection_r	qtr	qtr_qtr	Date_Comp	Easting	Northing	DTW	YIELD	DD	STEM TYPE	ROCK	DTR	COMMENTS	Cs	T (gpd/ft)	Well_elev	WL_elev	K (f/day)
98	12.5	36	LEO CLAPP	31	5	18	SE	NW	12/29/2005	1220950	1041235	6	10	3	Bailer			3.3	4,000	67	61	10.7
99	14	36	MARK NELSON	31	5	18	SE	SE	1/23/1991	1223578	1038506	7	17.5	5	Pump			3.5	2,800	112	105	7.5
100	13	36	LINDA STANTON	31	5	18	SW	SW	2/8/1999	1219526	1038581	4	15	7	Pump			2.1	1,143	109	105	3.1
101	32	36	CHUCH TOGGTAD	31	6	6	NE	NE	10/29/1991	1255609	1052063	24	40	7	Bailer			5.7	6,857	314	290	18.3
102	27	36	SPENCER BURRIS	31	6	6	NE	NE	5/29/1993	1255609	1052063	18	10	7	Bailer			1.4	5,143	314	296	13.8
103	36	36	KEN MANI	31	6	6	NE	NE	12/30/2004	1255609	1052063	27	12	6	Bailer			2.0	9,000	314	287	24.1
104	16	36	BOB NEWBOWER	31	6	6	SW	NE	10/2/1993	1254264	1050863	13.5	200	1.5	Pump			133.3	18,000	303	289.5	48.1
105	43	36	DWAIN WILSON	31	6	6	NE	NW	2/8/2006	1253038	1052302	28	5	2	Pump			2.5	28,000	312	284	74.9
106	20	36	CURTIS HOLLAND	31	6	6	NW	NW		1251739	1052419	3	100	12.5	Pump			8.0	480	205	202	1.3
107	27	36	L. GL TRUCKING	31	6	6	SW	NW	11/21/1995	1251750	1051107	17	5	7	Pump			0.7	4,857	162	145	13.0
108	12	36	GENE MILLER	31	6	6	SW	NW	4/18/1999	1251750	1051107	7.5	30	2.5	Bailer			12.0	6,000	162	154.5	16.0
109	25	36	RON WILDER	31	6	6	SW	SW	9/12/1987	1251771	1048464	15	10	10	Bailer			1.0	3,000	105	90	8.0
110	20	36	ELMER KLEIN	31	6	7				1253408	1044974	12	100	5	Pump			20.0	4,800	103	91	12.8
111	15	36	JOSEPH PITTSON	31	6	7	SW	NE	9/16/1997	1254064	1045637	5	12	5	Pump			2.4	2,000	94	89	5.3
112	15	36	DAVID HOBSDON	31	6	7	SW	SE	8/25/2005	1253912	1043002	8	2	4	Pump			0.5	4,000	92	84	10.7
113	12	36	BERT OBERG	31	6	8	NE	NE	11/18/1986	1260834	1046740	6	20	3	Pump			6.7	4,000	263	257	10.7
114	30	36	BILL JORY	31	6	8	NE	NE		1260834	1046740	20	5	5	Bailer			1.0	8,000	263	243	21.4
115	30	36	BILL JURY	31	6	8	NE	NE	5/17/1993	1260834	1046740	19	5	5	Bailer			1.0	7,600	263	244	20.3
116	32	42	ROBERT RAMMAGE	31	6	8	NE	NE	4/27/1983	1260834	1046740	20	10	5	Bailer			2.0	8,000	263	243	21.4
117	23	36	RON WILLIS	31	6	8	NE	NE	11/7/1992	1260834	1046740	15	40	8	Bailer			5.0	3,750	263	248	10.0
118	24	36	RON HANSON	31	6	8	NE	NE	7/25/2000	1260834	1046740	13	3	2.8	Pump			1.1	9,286	263	250	24.8
119	22	36	BOB RUFF	31	6	8	NE	NE		1260834	1046740	15	40	7	Bailer			5.7	4,286	263	248	11.5
120	29	36	ROBERT HADLEY	31	6	8	NE	NE	9/16/2003	1260834	1046740	23	215	4	Bailer			53.8	11,500	263	240	30.7
121	29	36	ROBERT HADLEY	31	6	8	SE	NE	9/17/2003	1260789	1045430	20.8	7	5.3	Pump			1.3	7,849	248	227.2	21.0
122	27.5	36	HADLEY	31	6	8	SE	NE	12/20/2005	1260789	1045430	18	3	5	Pump			0.6	7,200	248	230	19.3
123	30	36	HADLEY	31	6	8	SE	NE	12/27/2005	1260789	1045430	19	6	6	Pump			1.0	6,333	248	229	16.9
124	27	36	HADLEY	31	6	8	SE	NE	1/13/2006	1260789	1045430	18	3.5	9	Pump			0.4	4,000	248	230	10.7
125	30	36	HADLEY	31	6	8	SE	NE	1/17/2006	1260789	1045430		3.5	10	Pump		No WL Data	0.4		248	248	
126	29	36	HADLEY	31	6	8	SE	NE	1/28/2006	1260789	1045430	19	3	10	Pump			0.3	3,800	248	229	10.2
127	45	36	HADLES	31	6	8	SE	NE	2/27/2006	1260789	1045430	30	1440	24	Pump			60.0	2,500	248	218	6.7
128	27	36	HADLEY	31	6	8	SE	NE	1/24/2006	1260789	1045430	18	3.5	10	Pump			0.4	3,600	248	230	9.6
129	27	36	HADLEY	31	6	8	SE	NE	2/14/2006	1260789	1045430	17	2	10	Pump			0.2	3,400	248	231	9.1
130	20	36	DUG FALKNER	31	6	8	SW	NE	10/22/2001	1259391	1045453	12	2	0.6	Bailer			3.3	40,000	301	289	107.0
131	27.5	36	GENE MC COLE	31	6	8	NE	NW	9/15/2002	1258038	1046778	13	2	10	Bailer			0.2	2,600	291	278	7.0
132	30	36	HADLEY	31	6	8	NE	SE	10/10/2006	1260743	1044120	16	10	12	Bailer			0.8	2,667	281	265	7.1
133	27	36	ROBERT HADLEY	31	6	8	NE	SE	10/2/2006	1260743	1044120	16		11	Bailer		Confusing Q da	0.0	2,909	281	265	7.8
134	27	36	ROBERT HADLEY	31	6	8	NE	SE	10/2/2006	1260743	1044120	17	15	10	Pump			1.5	3,400	281	264	9.1
135	20	36	DICK HADLEY	31	6	8	NW	SE	9/30/1993	1259347	1044148	10	10	10	Bailer			1.0	2,000	297	287	5.3
136	16	36	V FREYD	31	6	8	NW	SE		1259347	1044148	10	nd	nd						297	287	
137	27	36	BARBRA HADDLEY	31	6	8	NW	SE	2/6/2004	1259347	1044148	15	5	7	Pump			0.7	4,286	297	282	11.5
138	15	36	BENECKE / DAVENPORT	31	6	8	SE	SE	8/17/1992	1260698	1042811	7	15	5	Pump			3.0	2,800	303	296	7.5
139	27	36	GENE ABLE	31	6	8	SE	SE	11/9/1991	1260698	1042811	17	40	8	Pump			5.0	4,250	303	286	11.4
140	17	36	RICH BOYDEN	31	6	8	SE	SE	8/17/1992	1260698	1042811	7.5	15	5	Pump			3.0	3,000	303	295.5	8.0
141	20	36	NANCEY UOS	31	6	8	NE	SW	11/30/1995	1257951	1044173	5	3	12	Pump			0.3	833	285	280	2.2
142	17	36	JOE BENECKE	31	6	8	NE	SW		1257951	1044173	7	10	8	Bailer			1.3	1,750	285	278	4.7
143	22	42	ADAMS BOB	31	6	17	NE	NE	9/4/1982	1260639	1041497	15	50	10	Bailer			5.0	3,000	304	289	8.0
144	12	36	CHRISTY JACOBS	31	6	17	NW	NE	11/7/1997	1259252	1041527	4	50	6	Pump			8.3	1,333	270	266	3.6
145	15	36	DORWIN JONES	31	6	17	NW	NE	10/1/1998	1259252	1041527	12.5	25	2.5	Pump			10.0	10,000	270	257.5	26.7
146	18	36	DON WILKINS	31	6	17		NW	6/22/1990	1257163	1040908	4	nd	nd						237	233	
147	19	36	SUE GRISMAL	31	6	17	NW	NW	10/23/1987	1256484	1041583	14	10	4	Pump			2.5	7,000	207	193	18.7
148	20	36	SUE GRISMAL	31	6	17	NW	NW	10/25/1987	1256484	1041583	13	5	4	Pump			1.3	6,500	207	194	17.4
149	17	36	DELMAR JONHSON	31	6	17	SW	NW	11/29/1976	1256468	1040251	6	nd	nd						213	207	
150	14	36	HARLEY BUCKNER	31	6	17	SW	NW	2/6/1974	1256468	1040251	3	400	nd	Bailer					213	210	
151	14	36	LESTER RANDOLPH	31	6	17	SW	NW	8/1/2005	1256468	1040251	8	5	5	Pump			1.0	3,200	213	205	8.6
152	13	36	JIM LESSLEY / CAROL SPIRK	31	6	17	SE	SE	6/19/2003	1260427	1037535	10	40	0.5	Bailer			80.0	40,000	135	125	107.0
153	15	36	ALVIN ANDREW	31	6	17	NE	SW	8/21/2004	1257799	1038896	7	2	7	Bailer			0.3	2,000	210	203	5.3
154	22	36	VICK ANDERSON	31	6	18	NE	NE	8/6/1997	1255151	1041620	17.3	50	2	Pump			25.0	17,300	159	141.7	46.3
155	18	36	CURTIS LIND	31	6	18	NW	SE	12/24/1980	1253849	1038939		5	0.1	Bailer		No WL Data	50.0		233	233	
156	25	36	RANDY DERUM	31	6	18		SW	1/30/1986	1251904	1038269	12	50	10	Bailer			5.0	2,400	474	462	6.4
157	15	36	LONIE CORLEY	32	5	30	NE	NE	5/29/1989	1224073	1063575	8	200	3	Pump			66.7	5,333	64	56	14.3
158	45	36	SUMMER CONSTRUCTION	32	5	30	NW	NE	5/12/1996	1222793	1063589	33	12	2	Pump			6.0	33,000	103	70	88.2
159	47	36	TERRY SUMMER	32	5	30	NW	NE	10/18/1996	1222793	1063589	33	12	4	Pump			3.0	16,500	103	70	44.1
160	45	36	TERRY SUMMERS	32	5	30	NW	NE	10/16/1996	1222793	1063589	33.4	10	2	Bailer			5.0	33,400	103	69.6	89.3
161	30	36	CHUCK WILLIAMS	32	5	30	NW	NE	9/22/2002	1222793	1063589	18	20	5	Bailer			4.0	7,200	103	85	19.3
162	14	36	LEROY BRENNIS	32	5	30	SE	NE		1224076	1062257	8	4	nd	Bailer					54	46	
163	45	36	BILL SPRONSE	32	5	30	SW	NE	7/16/1996	1222785	1062278	33	12	2	Bailer			6.0	33,000	57	24	88.2

ID	Depth	OD	Owner on Log	towns	ranection_r		qtr	qtr_qtr	Date_Comp	Easting	Northing	DTW	YIELD	DD	STEM TYPE	ROCK	DTR	COMMENTS	Cs	T (gpd/ft)	Well_elev	WL_elev	K (f/day)
164	42	36	TERRY SUMMER	32	5	30	SW	NE	8/30/1996	1222785	1062278	33	12	2	Pump				6.0	33,000	57	24	88.2
165	20	36	L E NOURSE	32	5	30	SW	NE	4/9/1954	1222785	1062278	7	120	11	Pump				10.9	1,273	57	50	3.4
166	42	36	TERRY SUMMER	32	5	30	SW	NW	6/3/1996	1220203	1062317	33	12	4	Pump				3.0	16,500	150	117	44.1
167	22	36	MIKE JACOBS	32	5	30	NW	SE	12/14/1998	1222775	1060967	18	10	2	Pump				5.0	18,000	58	40	48.1
168	18	36	PETE PERCHEAL	32	5	30	SW	SW		1220145	1059707		nd	nd				No WL Data			116	116	
169	21	15	RON SHULTZ	32	5	31	NE	NE	4/25/1989	1224065	1058303	12	40	0.5	Pump				80.0	48,000	145	133	128.3
170	17	36	HILTON HOMET	32	5	31	SW	NE	8/5/1981	1222711	1056997	10	nd	nd							40	30	
171	22	36	PAUL MOORE	32	5	31	SW	NE	10/5/1981	1222711	1056997	16	nd	nd							40	24	
172	19	36	JIM REISCHMAN	32	5	31	SW	NE	5/22/1999	1222711	1056997	13	28	2	Pump				14.0	13,000	40	27	34.8
173	18	36	RON BLOMQUEST	32	5	31	SW	NW	5/7/1999	1220077	1057053	10	28	2	Pump				14.0	10,000	211	201	26.7
174	23.5	36	DAN MANN	32	5	31	NW	SE	8/14/2006	1222675	1055663	17	12	3.5	Pump				3.4	9,714	86	69	26.0
175	14	36	FRANK DECKER	32	5	31	SE	SE	10/25/1991	1223956	1054300	3	nd	nd							181	178	
176	30	36	JERRY HALL	32	5	31	SE	SE	4/16/1985	1223956	1054300		5	5	Pump			No WL Data	1.0		181	181	
177	46	36	DONNA HAMEL	32	5	34	NW	NW	1/22/1992	1236029	1058055	36	10	7	Bailer				1.4	10,286	146	110	27.5
178	34	36	RON BLOMQUEST	32	5	34	NW	NW	1/18/1992	1236029	1058055	23	40	10	Bailer				4.0	4,600	146	123	12.3
179	40	36	RON BLOOMQUEST	32	5	34	NW	NW	6/18/1991	1236029	1058055	30	40	7	Bailer				5.7	8,571	146	116	22.9
180	15	36	BURTON GIBSON	32	5	34	SW	NW	3/14/1974	1236016	1056728	8	nd	nd							151	143	
181	30	36	STEVE ALONCO	32	5	34	SW	NW	2/3/1988	1236016	1056728	17	40	4	Bailer				10.0	8,500	151	134	22.7
182	24	36	BERT J BREEKVELDT	32	5	35	SW	SW	7/14/1953	1241304	1053919	9	288	3	Pump				96.0	6,000	59	50	16.0
183	30	36	JAMES LOHN	32	5	36	SE	SE	10/26/1989	1250439	1053828	20	40	2	Bailer				20.0	20,000	190	170	53.5
184	15.5	36	CRAIG & LORI MILLER	32	5	36	NE	SW	6/1/2002	1247925	1055228	9.9	13	3.9	Pump				3.3	5,077	169	159.1	13.6
185	18	36	SHANE LARSON	32	5	36	SE	SW	7/26/1999	1247915	1053900	14.5	15	1	Pump				15.0	29,000	160	145.5	77.5

TABLE A-1: WELL LOG DATABASE DATA DICTIONARY

Column Name	Print Version	Description	Example
	ID	Project ID number	1-1880
	Not Printed	Order number based on sequence in PDF well-log file	1-100, 101-200
well_log_id	Not Printed	WELL LOG ID. A sequential number generated by the system to track a well log record.	100564
well_tag_nr	Not Printed	WELL TAG NUMBER. The number issued by the Department of Ecology that is stamped on a metal tag that is attached to the actual well.	AAA-000
project_tag_nr	Not Printed	PROJECT TAG NUMBER – The number issued by the property owner or consulting firm to track the well. This number is NOT affiliated with Ecology's tag number in any way.	MW-001
nit_id_nr	Not Printed	NOTICE OF INTENT ID NUMBER. A sequential number issued by the Department of Ecology to track the Notice of Intent to Construct or Decommission a Well.	W072515
well_depth_qt	Depth	WELL DEPTH. Depth of the well in feet.	55
well_diameter_qt	OD	WELL DIAMETER. Diameter of the casing of the well in inches.	6
well_owner_nm	Owner on Log	WELL OWNER NAME. The name of the original property owner who had the well drilled.	John Smith
township_nr	Township	TOWNSHIP. The identifier describing which Township the well falls within. Based on the Washington State Public Land Survey (PLS).	5
range_nr	Range	RANGE. The identifier describing the Range location of the well. (PLS)	15
range_dir_cd	Not Printed	RANGE DIRECTION. The direction code describing further which range the well falls within. Washington State is divided into two halves – 'West' and 'East'. (PLS)	E
section_nr	Section	SECTION. The identifier describing which Section the well falls within. (PLS)	6

Column Name	Print Version	Description	Example
qtr_section_cd	qtr	QUARTER SECTION (1/4). The identifier describing which Quarter section the well falls within. (PLS)	NW
qtr_qtr_section_cd	qtr_qtr	QUARTER-QUARTER SECTION (1/4-1/4). The identifier describing which Quarter-Quarter section the well falls within. (PLS)	SW
well_comp_dt	Date_Comp	WELL COMPLETION DATE. Date the well was drilled.	35431
county_nm	Not Printed	COUNTY NAME. County name where the well is located.	King
well_type_cd	Not Printed (all are water well logs)	WELL TYPE. Code which indicates the well type. See appendix for code descriptions.	W
driller_nr	Not Printed	DRILLER LICENSE NUMBER. License number of the well driller.	2327
well_log_recv_dt	Not Printed	WELL LOG RECEIVAL DATE. Date the Department of Ecology received the well log form.	35436
tax_parcel_nr	Not Printed	TAX PERCEL IDENTIFIER. County Assessor code of the parcel where the well was drilled.	2.32019E+11
st_plane_xcoord_nr	Easting	STATE PLANE X-COORDINATE. The horizontal geographic coordinate value of the well within the WA State Plane Coordinate System (adjusted to the quarter-quarter, quarter, or whole section).	2031126
st_plane_ycoord_nr	Northing	STATE PLANE Y-COORDINATE. The vertical geographic coordinate value of the well within the WA State Plane Coordinate System (adjusted to the quarter-quarter, quarter, or whole section).	780897

TABLE A-1 (CONTINUED): WELL LOG DATABASE DATA DICTIONARY

FIELDS INPUT BY PGG FOR THIS PROJECT

Column Name	Print Version	Description	Example
Depth_to_Water	DTW	Depth to water from well log in feet	11
Yield	Yield	Well yield in gallons per minute	50
Drawdown	DD	Drawdown in feet, value included only if specifically indicated on log	10
Stem_Set	Stem	Depth in feet that drill stem was set during air-lift testing	430
Test_Type	Type	Type of test performed on well (Pump = pumping test, Bailer = bail test, Air = air test by rotary rig)	P, B, A
Rock	Rock	Indication of presence of rock in well log	Rock
Rock Depth	DTR	Depth to rock if presence is indicated in well log	25
Comments	Comments	Miscellaneous comments	
Specific_Capacity	Cs	Specific capacity of well (calculated based on well yield and drawdown or stem stet) in gallons per day per foot of drawdown	4
Transmissivity	T(gpd/ft)	Transmissivity in gallons per day per foot of aquifer width	5,000
Surface_elev_NAVD88	Well_elev	Surface elevation of well based on center of quarter-quarter section from 10-meter DEM	300
WL_elev_NAVD88	WL_elev	Water-level elevation based on Surface_elev_NAVD88 minus DTW	31
QQ_Max_elev	Not Printed	Maximum ground surface elevation within a quarter-quarter section	200
QQ_Min_elev	Not Printed	Minimum ground surface elevation within a quarter-quarter section	150
QQ_Range_Elev	Not Printed	Difference between Max and Min elevation for quarter-quarter section.	50
T	Not Printed	Transmissivity in square feet per day (ft2/day)	1,000
K	K (ft/day)	Hydraulic conductivity calculated based on T in ft2/day and assumed aquifer thickness of 50 feet	50

APPENDIX B
WELL LOGS USED IN CROSS-SECTIONS

TABLE B1 - WELLS USED IN CROSS-SECTIONS

Project #	Well Tag #	Depth	Diameter	Well Owner	T/R-Sec	1/4	1/4 Sec	1/4 Sec	Date Completed	Easting	Northing	DTW	YIELD	DD	STEM	TEST_TYPE	ROCK DEPTH
52		466	6	DAVE BAKER	31/4-13	NW		SE	5/4/1991	1216919	1039951	247	8	80		BAILER	
64		278	6	RICK DESMOND	31/4-13	NW		SW	8/12/1997	1214295	1039990	0					
137		579	6	BOB MOON	31/4-36	SE		NE	10/14/1994	1217795	1025386	280	40		578	AIR	
154	AFG987	380	6	DAVE COCHRAN	31/5-1	NE		NW	2/10/2001	1247973	1052636	80	0.5			PUMP	
242		153	12	GLACIER COLD STORAGE	31/5-11	SE		NW		1242429	1045870	1.1	250	10		PUMP	
261	ALQ195	490	6	GREG VAUGHN	31/5-13	NE		NE	8/12/2004	1250016	1041793	266	5		480	AIR	
269		402	6	CRAIG HEIGERT	31/5-13	NE		NW	9/10/1982	1247381	1041870						
276	AFJ862	281	6	JIM CRAIG	31/5-13	NE		SE	8/29/2000	1249967	1039016	225.1	9	42.9		PUMP	
297		340	6	ED FINLAN	31/5-13	SW		SW	9/13/1988	1245932	1037915	200	12				
333	AEF946	574	6	HIGHLAND EAST VIEW WATER ASSOC	31/5-17	SE		NW	2/11/2001	1226345	1041201	5	20	34		PUMP	
401		185	10	CITY OF ARLINGTON	31/5-22	SE		NW		1236680	1035611	102	408	15		PUMP	
401.5		180	6	CITY OF ARLINGTON	31/5-22	SE		SW	12/2/1993			22	450	30		PUMP	
407		260	6	CANUS INVESTMENT CORP.	31/5-23	SE		NW	11/6/1980	1241870	1035411	170	100	70		BAILER	
428	ACY716	425	6	GARY COWAN	31/5-24	NE		NE	5/7/1998	1249838	1036298	200	5		240	AIR	275
435		443	6	JOEL & SUZANNE ANDREWS	31/5-24	SE		NE	8/3/1991	1249821	1035020						380
483		480	6	WASHINGTON MUTUAL	31/5-25	NW		NE	9/1/1991	1248378	1031216	271	25	460		BAILER	
		60.5		WA STATE DEPT OF TRANSPORTATION	31/5-29	NW		NE	8/13/2003	1227495	1031876	5					
670		440	6	DANNY MANN	31/5-33	SE		SE		1233597	1022389						70
722	AGK743	319	6	RICHARD THOMPSON	31/5-35	SE		SE	2/28/2003	1244137	1022075	198	50		319	AIR	
794	ACY715	310	6	LGL TRUCKING	31/6-6	SW		NE	4/21/1998	1254264	1050863	201	18	280		BAILER	
814		263	6	LARRY TAYLVE	31/6-6	NE		SW	10/16/1987	1252978	1049666	120	40			AIR	
826		346	6	COUNTY OF SNOHOMISH	31/6-7	SE		SE	4/16/1980	1255181	1042951	50	13	276		PUMP	15
832		346	6	JEFF CROSS	31/6-7	SW		SW	9/16/1987	1251385	1043104	284	12	50		AIR	
846	AHE017	254	6	WILLIAM PURCELL	31/6-8	NE		SW	12/8/2003	1257951	1044173	84	7	153		PUMP	
854	ABN096	408	6	SK ENTERPRISES	31/6-9	SE		NW	8/6/1996	1263451	1045382	75	3		380	AIR	2
894	AKY560	420	6	MICHAEL LEPONE	31/6-18	SE		NW	11/10/2003	1252577	1040330	180	0.3		380	AIR	211
911		490	6	JERRY CROWNAVER	31/6-19	NE		NW		1252529	1036253	260	3	200		BAILER	
1007		300	6	SHELLY BENNETT	31/6-29	SE		SE	10/4/1988	1260144	1027369	80	4	260		AIR	46
1019	ACQ072	273	6	DAVID HENRY	31/6-30	NE		NE	4/16/1999	1255023	1031127	247	0.75	20		PUMP	
1132	AAX622	482	6	MIKE LIVERS	31/6-33	NW		NW	1/4/1999	1261488	1026063	126	0.3			BAILER	12
1159		302	6	MR & MRS TANNIS	32/4-24	SW		NW	8/23/1989	1215056	1067739	221	2			AIR	45
1386		275	6	EDWARD MOYER	32/5-23	NW		NE	3/14/1986	1244261	1068613	50	12	275		BAILER	
1522	ACN247	505	6	BLAIR DONALDSON	32/5-30	NW		NW	9/24/1997	1220234	1063622	160	3		500	AIR	202
1545	ALQ104	440	6	DIANE ROGERS C/O COACH CORRAL	32/5-32	SW		NE	12/1/2004	1228035	1056874	49	5		437	AIR	58
1547		520	6	JEFF SHIPLEY	32/5-32	NE		NW	9/30/1993	1226735	1058222		0.5		515	AIR	82
1654	AHH687	420	6	DUANE RHODES	32/5-33	SE		SW	1/5/2004	1231970	1054189	117	6	283		PUMP	18
1691		120	6	ASSOC. SAND & GRAVEL / HOWEL	32/5-35	NW		SE	9/10/1993	1244026	1055333	81.5	20	1		BAILER	
1785	AGH085	486	6	SNOHOMISH PARKS AND REC	32/6-30	NE		NE	8/8/2001	1255901	1062912	12.5	1.5		324	AIR	12
1801		440	6	MONTANA LAND & CATTLE CO.	32/6-31	SE		NW	12/24/1992	1253067	1056402						21
1803	AHH390	320	6	HERMAN - BRENDA YOUNG	32/6-31	NW		SW	2/26/2003	1251731	1055150	162	6	150		BAILER	32
1806		505	6	MIKE WELSH	32/6-32	NW		NE	6/11/1980	1259753	1057436	167	0.5	338		BAILER	123

Section	Color Code
A-A'	
B-B'	
C-C'	
D-D'	
E-E'	

Easting and Northings in StatePlane South Corrdinate System
DTW = Depth to Water
Yield in gpm
DD = Drawdown
Stem = Stem-set Depth for Air Testing

CROSS-SECTION A-A'

File Original and First Copy with Department of Ecology
Second Copy — Owner's Copy
Third Copy — Driller's Copy

WATER WELL REPORT

STATE OF WASHINGTON

Application No. 01402
Permit No. AA 1

(1) OWNER: Name MR + MRS TANNIS Address 27821 12th AVE N.W. ARL

(2) LOCATION OF WELL: County SNOHOMISH — SW ¼ NW ¼ Sec. 24 T. 32 N., R. 4 W.M.

Bearing and distance from section or subdivision corner

(3) PROPOSED USE: Domestic ☒ Industrial ☐ Municipal ☐ Irrigation ☐ Test Well ☐ Other ☐

(4) TYPE OF WORK: Owner's number of well (if more than one)
New well ☒ Method: Dug ☐ Bored ☐
Deepened ☐ Cable ☐ Driven ☐
Reconditioned ☐ Rotary ☒ Jetted ☐

(5) DIMENSIONS: Diameter of well 6 inches.
Drilled 302 ft. Depth of completed well 302 ft.

(6) CONSTRUCTION DETAILS:

Casing installed: 6 " Diam. from +3 ft. to 120 ft.
Threaded ☐ " Diam. from ft. to ft.
Welded ☐ " Diam. from ft. to ft.

Perforations: Yes ☐ No ☒
Type of perforator used
SIZE of perforations in. by in.
perforations from ft. to ft.
perforations from ft. to ft.
perforations from ft. to ft.

Screens: Yes ☐ No ☒
Manufacturer's Name
Type Model No.
Diam. Slot size from ft. to ft.
Diam. Slot size from ft. to ft.

Gravel packed: Yes ☐ No ☒ Size of gravel
Gravel placed from ft. to ft.

Surface seal: Yes ☒ No ☐ To what depth? 18 ft.
Material used in seal BENTONITE
Did any strata contain unusable water? Yes ☐ No ☒
Type of water? Depth of strata
Method of sealing strata off

(7) PUMP: Manufacturer's Name GRUNDFOS
Type: SUB H.P.

(8) WATER LEVELS: Land-surface elevation above mean sea level
Static level 22 ft. below top of well Date 8-23-89
Artesian pressure lbs. per square inch Date
Artesian water is controlled by (Cap, valve, etc.)

(9) WELL TESTS: Drawdown is amount water level is lowered below static level
Was a pump test made? Yes ☐ No ☒ If yes, by whom?
Yield: gal./min. with ft. drawdown after hrs.

Recovery data (time taken as zero when pump turned off) (water level measured from well top to water level)

Time	Water Level	Time	Water Level	Time	Water Level

Date of test
Bailer test 2 gal./min. with ft. drawdown after hrs.
Artesian flow g.p.m. Date
Temperature of water Was a chemical analysis made? Yes ☐ No ☒

(10) WELL LOG:

Formation: *Describe by color, character, size of material and structure, and show thickness of aquifers and the kind and nature of the material in each stratum penetrated, with at least one entry for each change of formation.*

MATERIAL	FROM	TO
TOPSOIL	0	1
TAN CLAY W/ BOULDERS	1	12
BLUE HARD PAN	12	45
SANDSTONE	45	200
SANDSTONE	200	302

RECEIVED
SEP 13 1989
DEPARTMENT OF ECOLOGY
NORTHWEST REGION

Work started 8-18 1989 Completed 8-23 1989

WELL DRILLER'S STATEMENT:

This well was drilled under my jurisdiction and this report is true to the best of my knowledge and belief.

NAME CAMANO WELL DRILLING (Person, firm, or corporation) (Type or print)

Address PO BOX 432 STANWOOD, WA

[Signed] William Colby (Well Driller)

License No. 1525 Date 9-10 1989

(USE ADDITIONAL SHEETS IF NECESSARY)

File Original and First Copy with Department of Ecology
Second Copy — Owner's Copy
Third Copy — Driller's Copy

ENTERED

WATER WELL REPORT

STATE OF WASHINGTON

Start Card No. W077571
UNIQUE WELL I.D. # ACN 247
Water Right Permit No. 32-5E-30D

(1) OWNER: Name BLAIR DONALDSON Address 330 STANWOOD BRYANT HWY

(2) LOCATION OF WELL: County SNO NW 1/4 NW 1/4 Sec 30 T. 32 N., R. 5E W.M.

(2a) STREET ADDRESS OF WELL (or nearest address) SAME A A' (2)

(3) PROPOSED USE: ☒ Domestic ☐ Irrigation ☐ DeWater Industrial ☐ Test Well ☐ Municipal ☐ Other ☐

(4) TYPE OF WORK: Owner's number of well (if more than one) 1
Abandoned ☐ New well ☒ Deepened ☐ Reconditioned ☐
Method: Dug ☐ Cable ☐ Rotary ☒ Bored ☐ Driven ☐ Jetted ☐

(5) DIMENSIONS: Diameter of well 6 inches.
Drilled 505 feet. Depth of completed well 505 ft.

(6) CONSTRUCTION DETAILS:
Casing installed: 6" Diam. from +2 ft. to 220 ft.
Welded ☒ " Diam. from ft. to ft.
Liner installed ☐
Threaded ☐ " Diam. from ft. to ft.

Perforations: Yes ☐ No ☒
Type of perforator used
SIZE of perforations in. by in.
perforations from ft. to ft.
perforations from ft. to ft.
perforations from ft. to ft.

Screens: Yes ☐ No ☒
Manufacturer's Name
Type Model No.
Diam. Slot size from ft. to ft.
Diam. Slot size from ft. to ft.

Gravel packed: Yes ☐ No ☒ Size of gravel
Gravel placed from ft. to ft.

Surface seal: Yes ☒ No ☐ To what depth? 18 ft.
Material used in seal BENTONITE
Did any strata contain unusable water? Yes ☒ No ☐
Type of water? IRON Depth of strata 10'
Method of sealing strata off CLAY

(7) PUMP: Manufacturer's Name GRUNDFOS
Type: Sub H.P. 1½

(8) WATER LEVELS: Land-surface elevation above mean sea level 460 ft.
Static level 160 ft. below top of well Date 9-24-97
Artesian pressure lbs. per square inch Date
Artesian water is controlled by (Cap, valve, etc.)

(9) WELL TESTS: Drawdown is amount water level is lowered below static level
Was a pump test made? Yes ☐ No ☐ If yes, by whom?
Yield: gal./min. with ft. drawdown after hrs.
" " " "
" " " "

Recovery data (time taken as zero when pump turned off) (water level measured from well top to water level)

Time	Water Level	Time	Water Level	Time	Water Level

Date of test
Bailer test gal./min. with ft. drawdown after hrs.
Airtest 3 gal./min. with stem set at 500 ft. for 1 hrs.
Artesian flow g.p.m. Date
Temperature of water Was a chemical analysis made? Yes ☐ No ☒

(10) WELL LOG or ABANDONMENT PROCEDURE DESCRIPTION

Formation: Describe by color, character, size of material and structure, and show thickness of aquifers and the kind and nature of the material in each stratum penetrated, with at least one entry for each change of information.

MATERIAL	FROM	TO	
TOP SOIL	0	2	
HARD PAN TAN	2	22	
SAND SCAMER GRAVEL	22	24	4
GREY HARD PAN	24	145	
SAND GRAVEL W/SOME WATER	145	150	2
BLUE CLAY	150	161	
BLUECLAY W/GRAVEL	161	172	3 (1)
SAND GRAVEL W/WATER	172	182	2
BLUE CLAY	182	202	3
Soft Silt STONE	202	220	5
SAND STONE	220	505	

RECEIVED
SEP 12 1997
DEPT. OF ECOLOGY

Work Started 8-23 97 19. Completed 9-24 97 19

WELL CONSTRUCTOR CERTIFICATION:

I constructed and/or accept responsibility for construction of this well, and its compliance with all Washington well construction standards. Materials used and the information reported above are true to my best knowledge and belief.

NAME CAMANO WELL DRILLING (PERSON, FIRM, OR CORPORATION) (TYPE OR PRINT)
Address PO Box 432 STANWOOD WA
(Signed) [signature] (WELL DRILLER) License No. 0611
Contractor's Registration No. CAMANWD146-R2 Date 9-24 19 97

(USE ADDITIONAL SHEETS IF NECESSARY)

Ecology is an Equal Opportunity and Affirmative Action employer. For special accommodation needs, contact the Water Resources Program at (206) 407-6600. The TDD number is (206) 407-6006.

ECY 050-1-20 (9/93)

File Original and First Copy with Department of Ecology
Second Copy—Owner's Copy
Third Copy—Driller's Copy

WATER WELL REPORT

STATE OF WASHINGTON

Start Card No. 09355

UNIQUE WELL I.D. # AA(3)

Water Right Permit No.

(1) OWNER: Name JEFF SHIPLEY Address 27809-59th Ave NE Arlington

(2) LOCATION OF WELL: County SNOHOMISH NE ¼ NW ¼ Sec 32 T. 32 N., R. 5 W.M.

(2a) STREET ADDDRESS OF WELL (or nearest address) 250 11-27th AVE NE ARLINGTON, WA 98223

(3) PROPOSED USE: [X] Domestic [ ] Irrigation [ ] DeWater Industrial [ ] Test Well [ ] Municipal [ ] Other [ ]

(4) TYPE OF WORK: Owner's number of well (if more than one)
Abandoned [ ] New well [X] Deepened [ ] Reconditioned [ ]
Method: Dug [ ] Cable [ ] Rotary [X] Bored [ ] Driven [ ] Jetted [ ]

(5) DIMENSIONS: Diameter of well 6 inches.
Drilled 520 feet. Depth of completed well 520 ft.

(6) CONSTRUCTION DETAILS:
Casing installed: 6 " Diam. from +2 ft. to 85 ft.
Welded [X] " Diam. from ft. to ft.
Liner installed [ ] " Diam. from ft. to ft.
Threaded [ ]

Perforations: Yes [X] No [ ]
Type of perforator used HOLTE
SIZE of perforations 1/25 in. by 1/250 in.
50 perforations from 36 ft. to 39 ft.
perforations from ft. to ft.
perforations from ft. to ft.

Screens: Yes [ ] No [X]
Manufacturer's Name
Type Model No.
Diam. Slot size from ft. to ft.
Diam. Slot size from ft. to ft.

Gravel packed: Yes [X] No [X] Size of gravel
Gravel placed from ft. to ft.

Surface seal: Yes [X] No [ ] To what depth? 18 ft.
Material used in seal BENTONITE
Did any strata contain unusable water? Yes [ ] No [ ]
Type of water? Depth of strata
Method of sealing strata off

(7) PUMP: Manufacturer's Name
Type: H.P.

(8) WATER LEVELS: Land-surface elevation above mean sea level ft.
Static level ft. below top of well Date
Artesian pressure lbs. per square inch Date
Artesian water is controlled by (Cap, valve, etc.)

(9) WELL TESTS: Drawdown is amount water level is lowered below static level
Was a pump test made? Yes [ ] No [ ] If yes, by whom?
Yield: gal./min. with ft. drawdown after hrs.

Recovery data (time taken as zero when pump turned off) (water level measured from well top to water level)

Time	Water Level	Time	Water Level	Time	Water Level

Date of test
Bailer test gal./min. with ft. drawdown after hrs.
Airtest 1/2 gal./min. with stem set at 515 ft. for 1 hrs.
Artesian flow g.p.m. Date
Temperature of water Was a chemical analysis made? Yes [ ] No [ ]

(10) WELL LOG or ABANDONMENT PROCEDURE DESCRIPTION

Formation: Describe by color, character, size of material and structure, and show thickness of aquifers and the kind and nature of the material in each stratum penetrated, with at least one entry for each change of information.

MATERIAL	FROM	TO
TOPSOIL - BRN	0	1
CLAY & GRAV - BRN	1	10
CLAY & GRAV - GRY	10	35
GRAVEL - SOME H2O	35	39
CLAY & GRAVEL - GRY	39	82
SANDSTONE - DK. GRY	82	520

RECEIVED
NOV 29 1993
DEPT. OF ECOLOGY

Work started 9-25, 19. Completed 9-30, 19 93

WELL CONSTRUCTOR CERTIFICATION:

I constructed and/or accept responsibility for construction of this well, and its compliance with all Washington well construction standards. Materials used and the information reported above are true to my best knowledge and belief.

NAME ARLINGTON WELL DRILLING (PERSON, FIRM, OR CORPORATION) (TYPE OR PRINT)
Address 27110 53 AVE NE ARL.
(Signed) Jon R. Watts (WELL DRILLER) License No. 1668
Contractor's Registration No. ARLINWC916CF Date 11-22, 19 93

(USE ADDITIONAL SHEETS IF NECESSARY)

ECY 050-1-20 (10/87)

File Original and First Copy with Department of Ecology
Second Copy - Owner's Copy
Third Copy - Driller's copy

160907

WATER WELL REPORT

STATE OF WASHINGTON

Notice of Intent W166844
UNIQUE WELL I.D. # ALQ104
Water Right Permit No.

A-A'(4)

(1) OWNER: Name Diane Rogers C/O coach corral Address 4942 Pacific Highway, Ferndale, WA 98248

(2) LOCATION OF WELL: County Snohomish - SW 1/4 NE 1/4 Sec 32 T. 32 N.,R 5E W.M.
STREET ADDRESS OF WELL (or nearest address) 24815 27th Ave N.E. Arlington
TAX PARCEL NO.

(3) PROPOSED USE: [X] Domestic [ ] Industrial [ ] Municipal [ ] Irrigation [ ] Test Well [ ] Other [ ] DeWater

(4) TYPE OF WORK: Owner's number of well (if more than one)
[X] New Well [ ] Deepened [ ] Reconditioned [ ] Decommission
Method: [ ] Dug [ ] Bored [ ] Cable [ ] Driven [X] Rotary [ ] Jetted

(5) DIMENSIONS: Diameter of well 6 inches.
Drilled 440 feet. Depth of completed well 440 ft.

(6) CONSTRUCTION DETAILS:
Casing installed:
[X] Welded 6 " Diam. from +2 ft. to 70 ft.
[X] Liner installed 4 " Diam. from 30 ft. to 440 ft.
[ ] Threaded " Diam. from ft. to ft.

Perforations: [ ] Yes [X] No
Type of perforator used
SIZE of perforations in. by in.
perforations from ft. to ft.
perforations from ft. to ft.
perforations from ft. to ft.

Screens: [X] Yes [ ] No [ ] K-Pac Location
Manufacturer's Name monoflex
Type pvc Model No.
Diam. 4 Slot size 20 from 420 ft. to 430 ft.
Diam. Slot size from ft. to ft.

Gravel/Filter packed: [ ] Yes [X] No [ ] Size of gravel/sand
Material placed from ft. to ft.

Surface seal: [X] Yes [ ] No To what depth? 18 ft.
Material used in seal bentonite
Did any strata contain unusable water? [ ] Yes [X] No
Type of water? Depth of strata
Method of sealing strata off

(7) PUMP: Manufacturer's Name
Type: H.P.

(8) WATER LEVELS: Land-surface elevation above mean sea level ft.
Static level 49 ft. below top of well Date 12/01/2004
Artesian pressure lbs. per square inch Date
Artesian water is controlled by (Cap, valve, etc)

(9) WELL TESTS: Drawdown is amount water level is lowered below static level
Was a pump test made? [X] Yes [ ] No If yes, by whom? aquatech
Yield: 8 gal./min. with 250 ft. drawdown after 3 hrs.
Yield: 5 gal./min. with 0 ft. drawdown after 1 hrs.
Yield: gal./min. with ft. drawdown after hrs.

Recovery data (time taken as zero when pump turned off) (water level measured from well top to water level)

Time	Water Level	Time	Water Level	Time	Water Level

Date of test 12/03/1904
Bailer test gal./min. with ft. drawdown after hrs.
Artesian test 5 gal./min. with stem set at 437 ft. for 1 hrs.
Artesian flow g.p.m. Date
Temperature of water Was a chemical analyses made? [ ] Yes [X] No

(10) WELL LOG or DECOMMISSIONING PROCEDURE DESCRIPTION:
Formation: Describe by color, character, size of material and structure, and the kind and nature of the material in each stratum penetrated, with at least one entry for each change of information. Indicate all water encountered.

MATERIAL	FROM	TO
fill	0	2
brown clay gravel	2	16
gray silty clay sand seepage	16	20
gray clay gravel	20	50
gray gravel clay	50	58
gray sandstone	58	130
gray siltstone	130	145
gray sandstone	145	250
gray siltstone	250	265
gray sandstone	265	285
gray siltstone	285	305
gray course sandstone	305	320
gray sandstone	320	425
gray course sandstone water	425	427
gray course sandstone	427	
04262		

RECEIVED
DEC 15 2004
DEPT OF ECOLOGY

Work Started 11/24/2004, 19. Completed 12/01/2004, 19

WELL CONSTRUCTION CERTIFICATION:
I constructed and/or accept responsibility for construction of this well, and its compliance with all Washington well construction standards. Materials used and the information reported above are true to my best knowledge and belief.

Type or Print Name Brannon Hopke (Licensed Driller/Engineer) License No. 1825
Trainee Name License No.
Drilling Company Aquatech Well Drilling & Pumps Inc
(Signed) (Licensed Driller/Engineer) License No. 1825
Address 2722 Butler Crk Rd SedroWoolley Wa 98284
Contractor's Registration No. AQUATWD040K4 Date 12/07/2004, 19

(USE ADDITIONAL SHEETS IF NECESSARY)

Ecology is an Equal Opportunity and Affirmative Action employer. For special accommodation needs, contact the Water Resources Program at (360) 407-6600. The TDD number is (360) 407-6006.

32-5E-33P

WATER WELL REPORT

Original & 1st copy - Ecology, 2nd copy - owner, 3rd copy - driller

Construction/Decommission ("x" in circle) 168810

☑ Construction

○ Decommission *ORIGINAL CONSTRUCTION Notice of Intent Number* Same

CURRENT Notice of Intent No. W166866

Unique Ecology Well ID Tag No. ALO 518

Water Right Permit No. AA(5)

Property Owner Name Duane Rhodes

Well Street Address 4510 238th St NE

City Arlington County: Snohomish

Location SE 1/4- 1/4 SW 1/4 Sec 33 Twn 32 R 5 EWM or WWM (circle one)

Lat/Long: (s,t,r still REQUIRED) Lat Deg _____ Lat Min/Sec _____ Long Deg _____ Long Min/Sec _____

Tax Parcel No. 33 32 05 4 019 0000

PROPOSED USE: ☑ Domestic ☐ Industrial ☐ Municipal ☐ DeWater ☐ Irrigation ☐ Test Well ☐ Other

TYPE OF WORK: Owner's number of well (if more than one)

☑ New Well ☐ Reconditioned ☐ Deepened

Method: ☐ Dug ☐ Bored ☐ Driven ☑ Cable ☐ Rotary ☐ Jetted

DIMENSIONS: Diameter of well 6 inches, drilled 278 ft.

Depth of completed well 268 ft.

CONSTRUCTION DETAILS

Casing Installed: ☑ Welded 6" Diam. from +2 ft. to 60 ft.

☑ Liner installed 4½" Diam. from -7 ft. to 268 ft.

☐ Threaded ____" Diam. from ____ ft. to ____ ft.

Perforations: ☐ Yes ☑ No

Type of perforator used

SIZE of perfs ____ in. by ____ in. and no. of perfs ____ from ____ ft. to ____ ft.

Screens: ☑ Yes ☐ No ☐ K-Pac Location

Manufacturer's Name Plastic

Type PVC Model No.

Diam. 4½ Slot Size 010 from 248 ft. to 267 ft.

Diam. ____ Slot Size ____ from ____ ft. to ____ ft.

Gravel/Filter packed: ☑ Yes ☐ No ☐ Size of gravel/sand 10-20

Materials placed from 60 ft. to 268 ft.

Surface Seal: ☑ Yes ☐ No To what depth? 18 ft

Materials used in seal Bentinoite Chips

Did any strata contain unusable water? ☐ Yes ☑ No

Type of water? Depth of strata

Method of sealing strata off

PUMP: Manufacturer's Name Flint and Walling

Type: SUB H.P. 5

WATER LEVELS: Land-surface elevation above mean sea level 460 ft.

Static level 160 ft. below top of well Date 1 31 05

Artesian pressure ____ lbs. per square inch Date

Artesian water is controlled by (cap, valve, etc.)

WELL TESTS: Drawdown is amount water level is lowered below static level.

Was a pump test made? ☑ Yes ☐ No If yes, by whom? Davids

Yield: 5 gal./min. with 105 ft. drawdown after 33 min

Yield: ____ gal./min. with ____ ft. drawdown after ____ hrs.

Yield: ____ gal./min. with ____ ft. drawdown after ____ hrs.

Recovery data (time taken as zero when pump turned off)(water level measured from well top to water level)

Time	Water Level	Time	Water Level	Time	Water Level

Date of test

Bailer test ____ gal./min. with ____ ft. drawdown after ____ hrs.

Airtest ____ gal./min. with stem set at ____ ft. for ____ hrs.

Artesian flow ____ g.p.m. Date

Temperature of water ____ Was a chemical analysis made? ☑ Yes ☐ No

CONSTRUCTION OR DECOMMISSION PROCEDURE

Formation: Describe by color, character, size of material and structure, and the kind and nature of the material in each stratum penetrated, with at least one entry for each change of information. Indicate all water encountered. (USE ADDITIONAL SHEETS IF NECESSARY.)

MATERIAL	FROM	TO
TOP Soil	0	2
tan conglomerant with Boulders	2	18
Gray conglomerant	18	54
silt and Rocks clay		
Gray sandstone	54	90
Gray Shale	90	131
tan shale	131	132
sandstone fin - Gray	132	151
Gray Shale	151	155
Gray sandstone	155	188
tan shale	188	195
Gray sandstone	195	214
Gray shale	214	240
corse sandstone	240	
H20	249	
corse sandstone	277	

7 gal rate at ½ GPM tested coincidence for 1 week

RECEIVED FEB 23 2005 DEPT OF ECOLOGY

Start Date 12 2004 Completed Date 1 31 05

WELL CONSTRUCTION CERTIFICATION: I constructed and/or accept responsibility for construction of this well, and its compliance with all Washington well construction standards. Materials used and the information reported above are true to my best knowledge and belief.

☑ Driller ☐ Engineer ☐ Trainee Name (Print) David Rutledge

Driller/Engineer/Trainee Signature

Driller or Trainee License No. 1294

If trainee, licensed driller's Signature and License no.

Drilling Company A1 Drilling and Digging Inc

Address 22813 60th Drive NW

City, State, Zip Stanwood WA

Contractor's Registration No. A1DrilDIOS 2 705

Ecology is an Equal Opportunity Employer. ECY 050-1-20 (Rev 4/01)

WATER WELL REPORT

Original & 1st copy - Ecology, 2nd copy - owner, 3rd copy - driller

Construction/Decommission ("x" in circle) 132338

☒ Construction

○ Decommission *ORIGINAL CONSTRUCTION Notice of Intent Number* W147327

CURRENT Notice of Intent No. W147327 A-H (6)

Unique Ecology Well ID Tag No. AHE003

Water Right Permit No. _____

Property Owner Name FARM Kenneth/Evelyn LANE

Well Street Address 22816 - 67th AVE N.E.

City ARLINGTON County: SNOHOMISH

Location NE 1/4 - 1/4 SE 1/4 Sec 03 Twn 31 R 05 EWM or WWM (circle one)

Lat/Long: (s,t,r still REQUIRED) Lat Deg — Lat Min/Sec —

Long Deg — Long Min/Sec —

Tax Parcel No. 310503004005 00 - Lot 9

PROPOSED USE: ☒ Domestic ☐ Industrial ☐ Municipal ☐ DeWater ☐ Irrigation ☐ Test Well ☐ Other _____

TYPE OF WORK: Owner's number of well (if more than one) _____

☒ New Well ☐ Reconditioned *Method* ☐ Dug ☐ Bored ☐ Driven ☐ Deepened ☐ Cable ☒ Rotary ☐ Jetted

DIMENSIONS: Diameter of well 6"→4" inches, drilled 40 ft

Depth of completed well 28 1/2 ft

CONSTRUCTION DETAILS

Casing Installed: ☒ ~~Welded~~ PVC 6" Diam from 1 ft to 20 ft.

☐ Liner installed ____" Diam from ____ ft to ____ ft.

☐ Threaded ____" Diam from ____ ft to ____ ft.

Perforations: ☐ Yes ☒ No

Type of perforator used _____

SIZE of perfs ____ in by ____ in and no. of perfs ____ from ____ ft to ____ ft.

Screens: ☒ Yes ☐ No ☐ K-Pac Location N/A

Manufacturer's Name Western

Type PVC - PLASTIC Model No _____

Diam 4" Slot Size .010 from 23 ft to 28 1/2 ft

Diam. ____ Slot Size ____ from ____ ft to ____ ft

Gravel/Filter packed: ☒ Yes ☐ No ☐ Size of gravel/sand 6-9

Materials placed from -10 ft to 28 ft

Surface Seal: ☒ Yes ☐ No To what depth? 20 ft

Materials used in seal BENTONITE

Did any strata contain unusable water? ☐ Yes ☒ No

Type of water? — Depth of strata —

Method of sealing strata off —

PUMP: Manufacturer's Name N/A

Type Jet PUMP - Foot valve H.P —

WATER LEVELS: Land-surface elevation above mean sea level — ft

Static level 17 ft below top of well Date 5-15-03

Artesian pressure ____ lbs per square inch Date ____

Artesian water is controlled by _____ (cap, valve, etc.)

WELL TESTS: Drawdown is amount water level is lowered below static level

Was a pump test made? ☐ Yes ☒ No If yes, by whom? _____

Yield ____ gal/min with ____ ft drawdown after ____ hrs

Yield ____ gal/min with ____ ft drawdown after ____ hrs

Yield ____ gal/min with ____ ft drawdown after ____ hrs

Recovery data (time taken as zero when pump turned off)(water level measured from well top to water level)

Time	Water Level	Time	Water Level	Time	Water Level

Date of test _____

Bailer test ____ gal/min with ____ ft drawdown after ____ hrs

Airtest 10 gal/min with stem set at 27 ft for 1 hr.

Artesian flow ____ g.p.m. Date ____

Temperature of water ____ Was a chemical analysis made? ☐ Yes ☒ No

CONSTRUCTION OR DECOMMISSION PROCEDURE

Formation: Describe by color, character, size of material and structure, and the kind and nature of the material in each stratum penetrated, with at least one entry for each change of information. Indicate all water encountered. (USE ADDITIONAL SHEETS IF NECESSARY.)

MATERIAL	FROM	TO
Top soil	0	1
SANDY LOAM	2	10
cobles - Boulders	11	15
GRAY silty SAND	16	20
GRAVEL - cobles - H20	21	28
GRAVEL - H20	29	40

RECEIVED
MAY 20 2003
DEPARTMENT OF ECOLOGY
WELL DRILLING UNIT

MR. BILL'S

Start Date May 15th, 2003 Completed Date May 15th, 2003

WELL CONSTRUCTION CERTIFICATION: I constructed and/or accept responsibility for construction of this well, and its compliance with all Washington well construction standards. Materials used and the information reported above are true to my best knowledge and belief.

☒ Driller ☐ Engineer ☐ Trainee Name (Print) William R Bever 3rd Drilling Company MR. BILL'S Pump & Well INC.

Driller/Engineer/Trainee Signature William R Bever III Address 25619 DAHL RD

Driller or Trainee License No. 2448 City, State, Zip ARLINGTON, WA. 98223

If trainee, licensed driller's Signature and License no. WRB III 2448 Contractor's Registration No. MRBILWD033NO Date 5-15-03

A-A' (7)
E-E' (4)

STATE OF WASHINGTON
DEPARTMENT OF CONSERVATION
AND DEVELOPMENT

Well "A"

WELL LOG

No Appl. #3413
Permit #3190
Cer. 2495-A

Date Mar. 15, 1954

Record by John W. Robinson

Source Well driller's record

Location State of WASHINGTON

County Shohomish

Area

Map

SE ¼ NW¼ sec 11 T 31 N R 5 E/W

DIAGRAM OF SECTION

Drilling Co ROBINSON & ROBERTS

Address Tacoma 8, Washington

Method of Drilling drilled Date 19

Owner GLACIER COLD STORAGE INC.

Address Arlington, Wash.

Land surface datum ft above/below

Correlation	Material	Thickness (feet)	Depth (feet)
	(Transcribe driller's terminology literally but paraphrase as necessary in parentheses. If material water bearing so state and record static level if reported. Give depths in feet below land surface datum unless otherwise indicated. Correlate with stratigraphic column if feasible. Following log of materials list all casings perforations screens etc.)		
	Fill	2	2
	Peat	11½	13½
	Gravel & sand	7½	21
	Hardpan	2	23
	Sand & gravel	1	24
	Hardpan, blue	48	72
	Sand & clay, some gravel	4	76
	Hardpan, brown	3	79
	Clay, red-brown, small gravel in streaks	24	103
	Clay, dark blue	49	152
	Clay, red brown	1	153
Pump Test:			
	Dim: 153'x12"		
	SWL 1.1 ft.		
	DD 10 ft.		

1,2
2,1
4
3

Turn up

Sheet of sheets

WELL LOG —Continued No /

Correlation	Material	Thickness (feet)
	Depth forward	—
	Yield. 250 g.p.m.	
	Casing, 12" diam. steel from 0 to 16-3/4 ft.	
	Perforations 12" - 150 slot Everdur from 16-3/4 to 21½ ft.	

S F 7449 46

REMINGTON INC 20

File Original and First Copy with Department of Ecology
Second Copy — Owner's Copy
Third Copy — Driller's Copy

WATER WELL REPORT

STATE OF WASHINGTON

Application No.
Permit No. A A (5)

(1) OWNER: Name Craig Heigert Address Arlington

) LOCATION OF WELL: County Snohomish — ¼ ¼ Sec. 13 T. 31 N., R. 5 E W.M.

Bearing and distance from section or subdivision corner NE NW

(3) PROPOSED USE: Domestic ☒ Industrial ☐ Municipal ☐ Irrigation ☐ Test Well ☐ Other ☐

(4) TYPE OF WORK: Owner's number of well (if more than one)
New well ☒ Method: Dug ☐ Bored ☐
Deepened ☐ Cable ☐ Driven ☐
Reconditioned ☐ Rotary ☒ Jetted ☐

(5) DIMENSIONS: Diameter of well 6 inches.
Drilled 402 ft. Depth of completed well 402 ft.

(6) CONSTRUCTION DETAILS:

Casing installed: 6 " Diam. from +2 ft. to 402 ft.
Threaded ☐ " Diam. from ft. to ft.
Welded ☒ " Diam. from ft. to ft.

Perforations: Yes ☐ No ☒
Type of perforator used
SIZE of perforations in. by in.
perforations from ft. to ft.
perforations from ft. to ft.
perforations from ft. to ft.

Screens: Yes ☐ No ☒
Manufacturer's Name
Type Model No.
Diam. Slot size from ft. to ft.
Diam. Slot size from ft. to ft.

Gravel packed: Yes ☐ No ☒ Size of gravel:
Gravel placed from ft. to ft.

Surface seal: Yes ☒ No ☐ To what depth? 18 ft.
Material used in seal Clay, Bentonite, Sand
Did any strata contain unusable water? Yes ☐ No ☒
Type of water? Depth of strata
Method of sealing strata off

(7) PUMP: Manufacturer's Name
Type: H.P.

(8) WATER LEVELS: Land-surface elevation above mean sea level ft.
Static level ft. below top of well Date
Artesian pressure lbs. per square inch Date
Artesian water is controlled by (Cap, valve, etc.)

(9) WELL TESTS: Drawdown is amount water level is lowered below static level
Was a pump test made? Yes ☐ No ☒ If yes, by whom?
Yield: gal./min. with ft. drawdown after hrs.
" " " "
" " " "

Recovery data (time taken as zero when pump turned off) (water level measured from well top to water level)

Time	Water Level	Time	Water Level	Time	Water Level

Date of test
Bailer test gal./min. with ft. drawdown after hrs.
Artesian flow g.p.m. Date
Temperature of water 50 Was a chemical analysis made? Yes ☐ No ☒

(10) WELL LOG:

Formation: *Describe by color, character, size of material and structure, and show thickness of aquifers and the kind and nature of the material in each stratum penetrated, with at least one entry for each change of formation.*

MATERIAL	FROM	TO	
Tan Sand & Hard Pan	0	15	
Blue Hard Pan	15	42	
Blue Clay	42	48	4
Blue Sand & Gravel	48	50	
Blue Hard Pan	50	56	
Tan Hard Pan	56	110	4
Tan Sand & Gravel	110	132	
Gravel	132	165	2
Blue Sand	165	185	21
Tan Sand	185	195	
Tan Sand & Gravel	195	205	
Blue Clay, wood	205	258	3
Blue Clay, wood w/water	258	295	
Blue Sand, Gravel, wood w/water	295	305	2
Blue Sand w/wood w/water	305	321	2
Blue Sand, Gravel w/wood	321	325	21
Blue Clay w/wood w/water	325	332	3
Blue Clay w/water	332	366	3
Blue Sand, Clay	366	395	
Blue Sand w/water	395	402	

RECEIVED OCT 04 1982 DEPT. OF ECOLOGY

Work started 8-31, 1982. Completed 9-10, 1982

WELL DRILLER'S STATEMENT:

This well was drilled under my jurisdiction and this report is true to the best of my knowledge and belief.

NAME Camano Well Drilling (Person, firm, or corporation) (Type or print)
Address 215 N. Good Rich Rd Camano Isl.

[Signed] Joseph Nunez (Well Driller)

License No. 0611 Date, 19

(USE ADDITIONAL SHEETS IF NECESSARY)

$2355

A-A' (1) C-C' (6) D-D' (5)

8489

WATER WELL REPORT
STATE OF WASHINGTON

Start Card No W125609
Water Right Permit No. AFJ 862

(1) OWNER Name CRAIG, JIM Address 915 PLYMOUTH DR GILROY, CA 95020-

(2) LOCATION OF WELL: County SNOHOMISH NE 1/4 SE 1/4 Sec 13 T 31 N., R 5E WM
(2a) STREET ADDRESS OF WELL (or nearest address) 19321 95TH AVE NE

00 OCT 13 P1:14

31-5E-13J

DEPT OF ECOLOGY
FISCAL & BUDGET

(3) PROPOSED USE: DOMESTIC

(4) TYPE OF WORK: Owner's Number of well (If more than one) 1
NEW WELL Method ROTARY

(5) DIMENSIONS. Diameter of well 6 inches
Drilled 320 ft Depth of completed well 281 ft

(6) CONSTRUCTION DETAILS.
Casing installed: 6 " Dia. from +2 ft. to 277 ft
WELDED " Dia. from ft. to ft
" Dia from ft to ft

Perforations: NO
Type of perforator used
SIZE of perforations in by in
perforations from ft to ft
perforations from ft to ft
perforations from ft to ft

Screens YES
Manufacturer's Name COOK
Type STAINLESS STEEL Model No.
Diam 3 slot size 10 from 277 ft to 281 ft.
Diam 3 riser from 269 ft to 277 ft.

Gravel packed: YES Size of gravel 10/20
Gravel placed from 266 ft to 281 ft.

Bentonite plug 314'-320'/Peagravel 283'-314'

Surface seal: YES To what depth? 18 ft.
Material used in seal BENTONITE
Did any strata contain unusable water? NO
Type of water? Depth of strata ft.
Method of sealing strata off

(7) PUMP: Manufacturer's Name FLINT & WALLING
Type SUBMERSIBLE H.P. 1 5

(8) WATER LEVELS. Land-surface elevation above mean sea level .. ft.
Static level 225.1 ft. below top of well Date 08/29/00
Artesian Pressure lbs. per square inch Date
Artesian water controlled by

(10) WELL LOG
Formations Described by color, character, size of material and structure, and show thickness of aquifers and the kind and nature of the material in each stratum penetrated, with at least one entry for each change in formation

MATERIAL	FROM	TO
TOPSOIL	0	2
BROWN SILT GRAVEL & SAND	2	7
GRAY SILT & GRAVEL	7	12
BROWN GRAVEL SAND & SILT	12	15
GRAY GRAVEL & CLAY	15	85
BROWN GRAVEL SAND & SILT	85	215
BROWN SAND & SILT	215	223
GRAY CLAY SILT & SAND	223	277
GRAY SAND SILT & WATER	277	282
GRAY SAND SILT & CLAY	282	296
WOOD GRAY CLAY	296	304
GRAY CLAY & WATER	304	

RECEIVED
OCT 18 2000
DEPARTMENT OF ECOLOGY
WELL DRILLING UNIT

Work started 08/23/00 Completed 08/29/00

(9) WELL TESTS Drawdown is amount water level is lowered below static level.
Was a pump test made? YES If yes, by whom? HAYES DRILLING
Yield 9 gal /min with 42.9 ft drawdown after 2 hrs

Recovery data

Time	Water Level	Time	Water Level	Time	Water Level

Date of test
Bailer test gal/min. ft drawdown after hrs.
Air test gal/min w/ stem set at ft for hrs.
Artesian flow g p.m. Date
Temperature of water Was a chemical analysis made? YES

WELL CONSTRUCTOR CERTIFICATION
I constructed and/or accept responsibility for construction of this well, and its compliance with all Washington well construction standards. Materials used and the information reported above are true to my best knowledge and belief

NAME HAYES DRILLING, INC.
(Person, firm, or corporation) (Type or print)

ADDRESS 5696 ERSHIG RD, BOW, WA

[SIGNED] License No 2189

Contractor's Registration No. HAYESDI106J5 Date 10/09/00

7132

Department of Ecology
Second Copy — Owner's Copy
Third Copy — Driller's Copy 31/6E/19/B

WATER WELL REPORT
STATE OF WASHINGTON

Permit No. A A (10)

(1) OWNER: Name Jerry Crownover Address Rt 2 Box 300 Arlington Wa

(2) LOCATION OF WELL: County Snoh — NE ¼ NW ¼ Sec. 19 T. 31 N., R. 06 E. W.M.

Bearing and distance from section or subdivision corner

(3) PROPOSED USE: Domestic ☑ Industrial ☐ Municipal ☐ Irrigation ☐ Test Well ☐ Other ☐

(4) TYPE OF WORK: Owner's number of well (if more than one) 1
New well ☐ Method: Dug ☐ Bored ☐
Deepened ☐ Cable ☑ Driven ☐
Reconditioned ☐ Rotary ☐ Jetted ☐

(5) DIMENSIONS: Diameter of well 6 inches.
Drilled 490 ft. Depth of completed well 490 ft.

(6) CONSTRUCTION DETAILS:

Casing installed: 6 " Diam. from 0 ft. to 265 ft.
Threaded ☐ " Diam. from ft. to ft.
Welded ☑ " Diam. from ft. to ft.

Perforations: Yes ☐ No ☑
Type of perforator used
SIZE of perforations in. by in.
perforations from ft. to ft.
perforations from ft. to ft.
perforations from ft. to ft.

Screens: Yes ☐ No ☑
Manufacturer's Name
Type Model No.
Diam. Slot size from ft. to ft.
Diam. Slot size from ft. to ft.

Gravel packed: Yes ☐ No ☑ Size of gravel:
Gravel placed from ft. to ft.

Surface seal: Yes ☑ No ☐ To what depth? 18 ft.
Material used in seal puddling clay
Did any strata contain unusable water? Yes ☐ No ☑
Type of water? Depth of strata
Method of sealing strata off

(7) PUMP: Manufacturer's Name Goulds
Type: Submersible H.P. 2

(8) WATER LEVELS: Land-surface elevation above mean sea level ft.
Static level 260 ft. below top of well Date
Artesian pressure lbs. per square inch Date
Artesian water is controlled by (Cap, valve, etc.)

(9) WELL TESTS: Drawdown is amount water level is lowered below static level
Was a pump test made? Yes ☐ No ☐ If yes, by whom?
Yield: gal./min. with ft. drawdown after hrs.
" " " "
" " " "

Recovery data (time taken as zero when pump turned off) (water level measured from well top to water level)

Time	Water Level	Time	Water Level	Time	Water Level

Date of test
Bailer test 3 gal./min. with 200 ft. drawdown after 45 min
Artesian flow g.p.m. Date
Temperature of water Was a chemical analysis made? Yes ☐ No ☑

(10) WELL LOG:

Formation: Describe by color, character, size of material and structure, and show thickness of aquifers and the kind and nature of the material in each stratum penetrated, with at least one entry for each change of formation.

MATERIAL	FROM	TO
Top soil	0	2
Conglom Brown Rocky	2	27
Gravel Brown	27	53
Conglom Blue Rocky	53	64
Gravel	64	128
Silt a little water	128	
Gravel	132	142
Conglom Brown	142	178
Clay Blue	178	192
Clay Brown	192	195
Clay Blue	195	203
Sand Stone Soft Blue	203	265
Sand stone open hole	265	490
water has a slight mineral taste		

Work started 11/27, 19 74 Completed 1/6, 19 74

WELL DRILLER'S STATEMENT:

This well was drilled under my jurisdiction and this report is true to the best of my knowledge and belief.

NAME AJAX WELL DRILLING (Person, firm, or corporation) (Type or print)

Address Rt 4 Box 59 ARLINGTON, Wa

[Signed] Herman E. Laroche (Well Driller)

License No. 0261 Date 1/24, 19 75

(USE ADDITIONAL SHEETS IF NECESSARY)

S. F. No. 7356—OS—(Rev. 4-71).

Third Copy — Driller's Copy

STATE OF WASHINGTON

Permit No. 025120

(1) OWNER: Name SHELLY BENNET Address 15609 BURN Rd. ARLINGTON

(2) LOCATION OF WELL: County SNO — SE ¼ SE ¼ Sec. 29 T. 31 N., R. 6 W.M.

Bearing and distance from section or subdivision corner A-A (11)

PROPOSED USE: Domestic [X] Industrial [ ] Municipal [ ] Irrigation [ ] Test Well [ ] Other [ ]

(4) TYPE OF WORK: Owner's number of well (if more than one)

New well [X] Deepened [ ] Reconditioned [ ]

Method: Dug [ ] Bored [ ] Cable [ ] Driven [ ] Rotary [X] Jetted [ ]

(5) DIMENSIONS: Diameter of well 6 inches.

Drilled 300 ft. Depth of completed well 300 ft.

(6) CONSTRUCTION DETAILS:

Casing installed: 6 " Diam. from +3 ft. to 300 ft.

Threaded [ ] " Diam. from ft. to ft.

Welded [X] " Diam. from ft. to ft.

Perforations: Yes [ ] No [X]

Type of perforator used

SIZE of perforations in. by in.

perforations from ft. to ft.

perforations from ft. to ft.

perforations from ft. to ft.

Screens: Yes [ ] No [X]

Manufacturer's Name

Type Model No.

Diam. Slot size from ft. to ft.

Diam. Slot size from ft. to ft.

Gravel packed: Yes [ ] No [X] Size of gravel:

Gravel placed from ft. to ft.

Surface seal: Yes [X] No [ ] To what depth? 18 ft.

Material used in seal BENTONITE

Did any strata contain unusable water? Yes [ ] No [ ]

Type of water? Depth of strata

Method of sealing strata off

(7) PUMP: Manufacturer's Name

Type: H.P.

(8) WATER LEVELS: Land-surface elevation above mean sea level

Static level 80 ft. below top of well Date 10-4-88

Artesian pressure lbs. per square inch Date

Artesian water is controlled by (Cap, valve, etc.)

(9) WELL TESTS: Drawdown is amount water level is lowered below static level

Was a pump test made? Yes [ ] No [X] If yes, by whom?

Yield: gal./min. with ft. drawdown after hrs.

" " " "

" " " "

Recovery data (time taken as zero when pump turned off) (water level measured from well top to water level)

Time	Water Level	Time	Water Level	Time	Water Level

Date of test

Bailer test 4 gal./min. with 260 ft. drawdown after 1 hrs.

Artesian flow g.p.m. Date

Temperature of water Was a chemical analysis made? Yes [ ] No [X]

(10) WELL LOG:

Formation: Describe by color, character, size of material and structure, and show thickness of aquifers and the kind and nature of the material in each stratum penetrated, with at least one entry for each change of formation.

MATERIAL	FROM	TO
TOPSOIL	0	1
TAN CLAY SAND AND BOULDERS	1	8
BLUE HARD PAN	8	30
BLUE HARD CLAY	30	46
SOFT SANDSTONE	46	78
COAL SEA SHELLS	78	84
HARD SAND STONE	84	100
HARD SAND STONE	100	300

RECEIVED OCT 14 1988

Work started 9-30, 1988. Completed 10-4, 1988

WELL DRILLER'S STATEMENT:

This well was drilled under my jurisdiction and this report is true to the best of my knowledge and belief.

NAME CAMANO WELL DRILLING (Person, firm, or corporation) (Type or print)

Address PO BOX 432 - STANWOOD WA

[Signed] William T. Colby (Well Driller)

License No. 1525 Date 10-10, 1988

(USE ADDITIONAL SHEETS IF NECESSARY)

ECY 050-1-20

ENTERED

AA (12)

WATER WELL REPORT

STATE OF WASHINGTON

Start Card No. W 107070
Unique Well I.D. # AAX622
Water Right Permit No.

(1) OWNER: Name LIVERS, MIKE Address 2020 MT VIEW MOUNT VERNON, WA 98273-

(2) LOCATION OF WELL: County SNOHOMISH - NW 1/4 NW 1/4 Sec 33 T 31 N., R 6E WM
(2a) STREET ADDRESS OF WELL (or nearest address) MORA DRIVE,

(3) PROPOSED USE: DOMESTIC

(4) TYPE OF WORK: Owner's Number of well (If more than one)
NEW WELL Method: ROTARY

(5) DIMENSIONS: Diameter of well 6 inches
Drilled 505 ft. Depth of completed well 323 ft.

(6) CONSTRUCTION DETAILS:
Casing installed: 6 " Dia. from 0 ft. to 20 ft.
WELDED " Dia. from ft. to ft.
" Dia. from ft. to ft.

Perforations: NO
Type of perforator used
SIZE of perforations in. by in.
perforations from ft. to ft.
perforations from ft. to ft.
perforations from ft. to ft.

Screens: NO
Manufacturer's Name
Type Model No.
Diam. slot size from ft. to ft.
Diam. slot size from ft. to ft.

Gravel packed: NO Size of gravel
Gravel placed from ft. to ft.

Surface seal: YES To what depth? 18 ft.
Material used in seal BENTONITE
Did any strata contain unusable water? NO
Type of water? Depth of strata ft.
Method of sealing strata off

(7) PUMP: Manufacturer's Name
Type H.P.

(8) WATER LEVELS: Land-surface elevation above mean sea level ... ft.
Static level 126 ft. below top of well Date 01/04/99
Artesian Pressure lbs. per square inch Date
Artesian water controlled by

(9) WELL TESTS: Drawdown is amount water level is lowered below static level.
Was a pump test made? If yes, by whom?
Yield: gal./min with ft. drawdown after hrs.

Recovery data
Time Water Level Time Water Level Time Water Level

Date of test / /
Bailer test 30 gal/min. ft. drawdown after hrs.
Air test gal/min. w/ stem set at ft. for hrs.
Artesian flow g.p.m. Date
Temperature of water Was a chemical analysis made?

(10) WELL LOG 31-6E-33D

Formation: Describe by color, character, size of material and structure, and show thickness of aquifers and the kind and nature of the material in each stratum penetrated, with at least one entry for each change in formation.

MATERIAL	FROM	TO
ROCK	0	.5
TOPSOIL	.5	1
BROWN CLAY	1	13
BROWN SANDSTONE	13	32
GRAY SANDSTONE	32	40
BROWN SANDSTONE	40	49
GRAY SANDSTONE	49	98
SOFT BROWN SILTSTONE	98	127
GRAY SANDSTONE	127	170
BROWN SILTSTONE	170	230
GRAY SANDSTONE	230	370
DARK GRAY AND BROWN SANDSTONE	370	385
GRAY SANDSTONE	385	420
BROWN AND GRAY SANDSTONE	420	430
GRAY SANDSTONE	430	

Trickle of water between 130' and 150'

Fractures @ 340' - 385' - 443'

3.5 GPM @ 500' saltwater

Filled up to 410' with 3/8" hole plug to stop salt water

Cement plug 323' to 410'

RECEIVED
FEB 24 1999
DEPT OF ECOLOGY

Work started 12/29/98 Completed 01/16/99

WELL CONSTRUCTOR CERTIFICATION:
I constructed and/or accept responsibility for construction of this well, and its compliance with all Washington well construction standards. Materials used and the information reported above are true to my best knowledge and belief.

NAME DAHLMAN PUMP & WELL DRILL
(Person, firm, or corporation) (Type or print)

ADDRESS PO BOX 422

[SIGNED] License No. 2043

Contractor's Registration No. DAHLMPW123LC Date 02/22/99

Cross-Section B-B'

6043 ENTERED

WATER WELL REPORT
STATE OF WASHINGTON

Start Card No. W092055
Water Right Permit No.

(1) OWNER: Name DESMOND, RICK Address 16214 58TH AVE NW STANWOOD, WA 98292- 31-4E-13 M

(2) LOCATION OF WELL: County SNOHOMISH - NW 1/4 SW 1/4 Sec 13 T 31 N., R 4E WM B-B' (1)
(2a) STREET ADDRESS OF WELL (or nearest address) 16214 58TH AVE NW

(3) PROPOSED USE: DOMESTIC

(4) TYPE OF WORK: Owner's Number of well (If more than one) 1
NEW WELL Method: ROTARY

(5) DIMENSIONS: Diameter of well 6 inches
Drilled 280 ft. Depth of completed well 278 ft.

(6) CONSTRUCTION DETAILS:
Casing installed: 6 " Dia. from +3 ft. to 278 ft.
WELDED " Dia. from ft. to ft.
" Dia. from ft. to ft.

Perforations: NO
Type of perforator used
SIZE of perforations in. by in.
perforations from ft. to ft.
perforations from ft. to ft.
perforations from ft. to ft.

Screens: NO
Manufacturer's Name
Type Model No.
Diam. slot size from ft. to ft.
Diam. slot size from ft. to ft.

Gravel packed: NO Size of gravel
Gravel placed from ft. to ft.

Surface seal: YES To what depth? 18 ft.
Material used in seal BENTONITE
Did any strata contain unusable water? NO
Type of water? Depth of strata ft.
Method of sealing strata off

(7) PUMP: Manufacturer's Name
Type H.P.

(8) WATER LEVELS: Land-surface elevation above mean sea level ... ft.
Static level 0 ft. below top of well Date 08/12/97
Artesian Pressure lbs. per square inch Date
Artesian water controlled by

(10) WELL LOG

Formation: Describe by color, character, size of material and structure, and show thickness of aquifers and the kind and nature of the material in each stratum penetrated, with at least one entry for each change in formation.

MATERIAL	FROM	TO
TOPSOIL	0	2 3,3,1
BROWN SILT SAND & GRAVEL	2	17
BROWN SAND & GRAVEL	17	63 2,1
TAN CLAY & SAND	63	65
GRAY CLAY SILT & SAND	65	97 3,2
BROWN CLAY SILT & SAND	97	154
GRAY GRAVEL SILT SAND & CLAY	154	170 1,3,2
GRAY GRAVEL SILT & SAND & WATER	170	177
GRAY CLAY SILT & SAND	177	205 3,2
BROWN SAND & GRAVEL	205	260 2,1
GRAY SAND & GRAVEL	260	

No Water

RECEIVED
SEP 05 1997
DEPT OF ECOLOGY

Work started 08/11/97 Completed 08/12/97

(9) WELL TESTS: Drawdown is amount water level is lowered below static level.
Was a pump test made? NO If yes, by whom?
Yield: gal./min with ft. drawdown after hrs.

Recovery data
Time Water Level Time Water Level Time Water Level

Date of test / /
Bailer test gal/min. ft. drawdown after hrs.
Air test gal/min. w/ stem set at ft. for hrs.
Artesian flow g.p.m. Date
Temperature of water Was a chemical analysis made? NO

WELL CONSTRUCTOR CERTIFICATION:
I constructed and/or accept responsibility for construction of this well, and its compliance with all Washington well construction standards. Materials used and the information reported above are true to my best knowledge and belief.

NAME HAYES DRILLING, INC.
(Person, firm, or corporation) (Type or print)

ADDRESS 556 FRASHIG RD. BOW, WA

[SIGNED] [signature] License No. 2189

Contractor's Registration No. HAYESDI106J5 Date 08/29/97

6104

WATER WELL REPORT
STATE OF WASHINGTON

Start Card No. 056947
Water Right Permit No.

B-B (2)

(1) OWNER: Name BAKER, DAVE Address P.O. BOX 82691 KENMORE, WA 98028-

(2) LOCATION OF WELL: County SNOHOMISH - NW 1/4 SE 1/4 Sec 13 T 31 N., R 4E WM
(2a) STREET ADDRESS OF WELL (or nearest address) 88XX 180TH N.E.

(3) PROPOSED USE: DOMESTIC

(4) TYPE OF WORK: Owner's Number of well (If more than one)
RECONDITIONED Method: ROTARY

(5) DIMENSIONS: Diameter of well 6 inches
Drilled 466.3 ft. Depth of completed well 466.3 ft.

(6) CONSTRUCTION DETAILS:
Casing installed: 6 " Dia. from +1 ft. to 460 ft.
WELDED " Dia. from ft. to ft.
" Dia. from ft. to ft.

Perforations: NO
Type of perforator used
SIZE of perforations in. by in.
perforations from ft. to ft.
perforations from ft. to ft.
perforations from ft. to ft.

Screens: YES
Manufacturer's Name JOHNSON
Type STAINLESS STEEL Model No.
Diam. 5 slot size .006 from 461 ft. to 466 ft.
Diam. slot size from ft. to ft.

Gravel packed: NO Size of gravel
Gravel placed from ft. to ft.

Surface seal: NO To what depth? ft.
Material used in seal
Did any strata contain unusable water? NO
Type of water? Depth of strata ft.
Method of sealing strata off

(7) PUMP: Manufacturer's Name
Type N/A H.P.

(8) WATER LEVELS: Land-surface elevation above mean sea level ... ft.
Static level 247 ft. below top of well Date 05/04/92
Artesian Pressure lbs. per square inch Date
Artesian water controlled by N/A

(9) WELL TESTS: Drawdown is amount water level is lowered below static level.
Was a pump test made? NO If yes, by whom?
Yield: gal./min with ft. drawdown after hrs.

Recovery data

Time	Water Level	Time	Water Level	Time	Water Level

Date of test / /
(*) Bailer test 8 gal/min. 80 ft. drawdown after 1.0 hrs.
Air test gal/min. w/ stem set at ft. for hrs.
Artesian flow g.p.m. Date
Temperature of water Was a chemical analysis made? NO

(10) WELL LOG

Formation: Describe by color, character, size of material and structure, and show thickness of aquifers and the kind and nature of the material in each stratum penetrated, with at least one entry for each change in formation.

MATERIAL	FROM	TO	
BROWN SILT & GRAVEL COARSE	0	3	
GRAY SILT & SAND COARSE GRAVEL	3	10	3,1,2
GRAY SILT COARSE GRAVEL	10	35	
BROWN SILT COARSE GRAVEL	35	40	
GRAY SAND W/ LAYERS OF	40	140	2(1)
COARSE GRAVEL	40	140	
BROWN SAND	140	165	
BROWN TO GRAY	165	180	
FINE SAND	165	180	
GRAY FINE SAND	180	224	
W/ LAYERS OF GRAY SILT	224	276	
MEDIUM TO FINE SAND	224	276	
GRAY SILT & SAND DAMP	276	295	
FINE SILT & SAND	295	300	
FINE SILT & SAND DAMP	300	334	3,2
BROWN CLAY SAND	334	336	
GRAY SILT & SAND	336	395	
GRAY CLAY	395	450	
GRAY SAND W/ LAYERS OF	450	460	
CLAY DAMP	450	460	3
GRAY CLAY	460	480	
GRAY CLAY DAMP	480	520	
GRAY CLAY WATER BEARING	520	540	

RECEIVED
MAR 04 1993
DEPT. OF ECOLOGY

Work started 05/04/92 Completed 05/04/92

WELL CONSTRUCTOR CERTIFICATION:
I constructed and/or accept responsibility for construction of this well, and its compliance with all Washington well construction standards. Materials used and the information reported above are true to my best knowledge and belief.

NAME OBLEE DRILLING, INC.
(Person, firm, or corporation) (Type or print)

ADDRESS 4312 166 AV E SUMNER, WA

[SIGNED] Lee Turner by Roger Oblee License No. 1983
Contractor's Registration No. OBLEEDI 136QC Date 03/02/93

93

(*) This well log was revised to add "well log" material from original well log (Start card # 06757 and also to correct info re: "bailer test".

RECEIVED

FEB 27 2001

DEPT OF ECOLOGY

File Original and First Copy with Department of Ecology
Second Copy - Owner's Copy
Third Copy - Driller's Copy

WATER WELL REPORT

STATE OF WASHINGTON

90655

Start Card No W104178

UNIQUE WELL I D # AEF946

31-5E-17F

(1) OWNER Name HIGHLAND EASTVIEW WATER ASSOC. Address 2416 200th NE, ARLINGTON WA

(2) LOCATION OF WELL County SNOHOMISH SE 1/4 NW 1/4 Sec 17 T 31 N R 5E WM

(2a) STREET ADDRESS OF WELL (or nearest address) 2416 200th NE ARLINGTON, WA B-B (3)

(3) PROPOSED USE ☒ Domestic ☐ Industrial ☐ Municipal ☐ Irrigation ☐ Test Well ☐ Other ☐ DeWater

(4) TYPE OF WORK Owner's number of well (if more than one) ____
☒ New well ☐ Deepened ☐ Reconditioned
Method ☐ Dug ☐ Bored ☐ Cable ☐ Driven ☐ Rotary ☐ Jetted

(5) DIMENSIONS. Diameter of well 6 inches.
Drilled 580 feet Depth of completed well 574 ft

(6) CONSTRUCTION DETAILS
Casing Installed
☒ Welded 6" Diam from +2 ft to 578 ft
☐ Liner installed ____" Diam from ____ ft to ____ ft
☐ Threaded ____" Diam from ____ ft to ____ ft

Perforations ☐ Yes ☒ No
Type of perforator used ____
SIZE of perforations ____ in by ____ in
____ perforations from ____ ft to ____ ft
____ perforations from ____ ft to ____ ft
____ perforations from ____ ft to ____ ft

Screens ☐ Yes ☒ No
Manufacturer's Name ____
Type ____ Model No ____
Diam ____ Slot size ____ from ____ ft to ____ ft
Diam ____ Slot size ____ from ____ ft to ____ ft

Gravel packed ☐ Yes ☒ No Size of gravel ____
Gravel placed from ____ ft to ____ ft

Surface seal ☒ Yes ☐ No To what depth? 20
Material used in seal BENTONITE
Did any strata contain unusuable water? ☐ Yes ☒ No
Type of water? ____ Depth of strata ____
Method of sealing strata off ____

(7) PUMP Manufacturer's Name GOULD
Type SUB HP 1/2

(8) WATER LEVELS Land-surface elevation above mean sea level ____ ft
Static level 5 ft below top of well Date 2-11-01
Artesian pressure ____ lbs per square inch Date ____
Artesian water is controlled by ____ (Cap, valve, etc.)

(9) WELL TESTS Drawdown is amount water level is lowered below static level
Was a pump test made? ☒ Yes ☐ No If yes, by whom? C.W.D.
Yield 20 gal/min with 34 ft drawdown after 4 hrs
Yield ____ gal/min with ____ ft drawdown after ____ hrs
Yield ____ gal/min with ____ ft drawdown after ____ hrs
Recovery data (time taken as zero when pump turned off) (water level measured from well top to water level)

Time	Water Level	Time	Water Level	Time	Water Level
0	34	41	5		

Date of test 2-13-01
Bailer test ____ gal/min with ____ ft drawdown after ____ hrs
Airtest 100 gal/min with stem set at 578 ft for 1 hrs
Artesian flow ____ g.p.m. Date ____
Temperature of water ____ Was a chemical analysis made? ☒ Yes ☐ No

(10) WELL LOG or ABANDONMENT PROCEDURE DESCRIPTION
Formation: Describe by color, character, size of material and structure, and the kind and nature of the material in each stratum penetrated, with at least one entry for each change of information

MATERIAL	FROM	TO	
TOPSOIL	0	2	
TAN SAND & GRAVEL	2	16	
~~SAND & GRAVEL~~	~~16~~	~~18~~	2,1
SAND GRAVEL W/CLAY	18	26	
TAN SAND & GRAVEL W/WOOD	26	64	
CLAY W/WOOD	64	68	
SAND W/WOOD & WATER	68	98	
CLAY W/WOOD	98	108	
SAND W/WOOD & WATER	108	112	3/2
CLAY W/WOOD	112	132	
SAND W/WOOD & WATER	132	153	wood
CLAY W/WOOD	153	155	3/2/3
SAND W/WOOD & WATER	155	158	
CLAY W/WOOD	158	161	
SAND W/WOOD & WATER	161	185	
CLAY W/WOOD	185	191	
SAND W/WOOD & WATER	191	228	
BLUE CLAY	228	258	
BLUE CLAY W/SAND	258	330	3
CLAY W/GRAVEL	330	335	(3,1,2)
CLAY	335	378	
SILTY SAND & CLAY	378	387	3
CLAY	387	498	2.3
SILTY SAND W/WOOD & WATER	498	520	
CLAY	520	578	
SAND GRAVEL W/WATER	578	574	2,1

Work Started 1-23 2001 Completed 2-11 2001

WELL CONSTRUCTION CERTIFICATION

I constructed and/or accept responsibility for construction of this well, and its compliance with all Washington well construction standards. Materials used and the information reported above are true to my best knowledge and belief.

NAME CAMAND WELL DRILLING (Person, Firm, or Corporation) (Type or Print)
Address PO BOX 432 - STANWOOD, WA
(Signed) [signature] License No 0611
Contractor's Registration No CAMAN WD146R2 Date 2-21 2001

(USE ADDITIONAL SHEETS IF NECESSARY)

Ecology is an Equal Opportunity and Affirmative Action employer. For special accommodation needs contact the Water Resources Program at (360) 407-6600. The TDD number is (360) 407-6006.

ECY 050-1-20 (7/97)

ARLINGTON REPLACEMENT WELL
(W-1R)

B B (3A)



WELL IDENTIFICATION NUMBER: W-1R UNIQUE WELL ID AFT307
DRILLING METHOD: Cable Tool
DRILLER: Bob Carper, Bill Dodge
FIRM: Hokkaido Drilling
CONSULTING FIRM: Pacific Groundwater Group, Inc.
REPRESENTATIVE: Russell Prior
LOCATION: SE 1/4 NW 1/4, Section 2, T 31N, R5E
INSTALLED: 4-30-02

FIGURE 3
GEOLOGIC LOG AND WELL AS-BUILT

ARLINGTON REPLACEMENT WELL

Pacific Groundwater Group

File Original with
Department of Ecology
Second Copy - Owner's Copy
Third Copy - Driller's Copy -- 91469

WATER WELL REPORT

STATE OF WASHINGTON

Notice of Intent W104177
UNIQUE WELL I D # AFG 987
Water Right Permit No

(1) OWNER Name Dave Cochran Address P.O. Box 337 Darrington Wash

(2) LOCATION OF WELL County Snohomish NE 1/4 NW 1/4 Sec 1 T 31 N R 5 WM

(2a) STREET ADDRESS OF WELL (or nearest address)

TAX PARCEL NO 31-5E-1C B-B (4)

(3) PROPOSED USE ☑ Domestic ☐ Industrial ☐ Municipal ☐ Irrigation ☐ Test Well ☐ Other ☐ DeWater

(4) TYPE OF WORK Owner's number of well (if more than one)
☑ New Well ☐ Deepened ☐ Reconditioned ☐ Decommission
Method ☐ Dug ☐ Cable ☑ Rotary ☐ Bored ☐ Driven ☐ Jetted

(5) DIMENSIONS Diameter of well 6 inches
Drilled 380 feet Depth of completed well 380 ft

(6) CONSTRUCTION DETAILS
Casing Installed
☑ Welded 6" Diam from -2 ft to 320 ft
☐ Liner installed Diam from ft to ft
☐ Threaded Diam from ft to ft

Perforations ☐ Yes ☑ No
Type of perforator used
SIZE of perforations in by in
perforations from ft to ft

Screens ☐ Yes ☑ No ☐ K-Pac Location
Manufacturer's Name
Type Model No
Diam Slot Size from ft to ft
Diam Slot Size from ft to ft

Gravel/Filter packed ☐ Yes ☑ No ☐ Size of gravel/sand
Material placed from ft to ft

Surface seal ☑ Yes ☐ No To what depth? 18 ft
Material used in seal Bentonite
Did any strata contain unusable water? ☐ Yes ☐ No
Type of water? Depth of strata
Method of sealing strata off

(7) PUMP Manufacturer's Name
Type H P

(8) WATER LEVELS Land-surface elevation above mean sea level ft
Static level 80 ft below top of well Date 2-20-02
Artesian pressure lbs per square inch Date
Artesian water is controlled by
(Cap, valve, etc)

(9) WELL TESTS Drawdown is amount water level is lowered below static level
Was a pump test made? ☐ Yes ☐ No If yes, by whom?
Yield 15 gal./min with ft drawdown after hrs
Yield gal./min with ft drawdown after hrs
Yield gal /min with ft drawdown after hrs
Recovery data (time taken as zero when pump turned off) (water level measured from well top to water level)

Time	Water Level	Time	Water Level	Time	Water Level

Date of test
Bailer test gal /min with ft drawdown after hrs
Airtest gal /min with ft drawdown after hrs
Artesian flow g p m Date
Temperature of water Was a chemical analysis made? ☐ Yes ☐ No

(10) WELL LOG or DECOMMISSIONING PROCEDURE DESCRIPTION
Formation Describe by color, character, size of material and structure, and the kind and nature of the material in each stratum penetrated, with at least one entry for each change of information Indicate all water encountered

MATERIAL	FROM	TO	
Sand + Gravel	1	24	2,1
Sand	24	29	2
Clay	29	41	3
Hard pan	41	86	4
Clay	86	160	
Clay + gravel Black	160	162	3(i)
Looks like Coal			
Real Fine Sand + Clay	162	230	2,3
Fine Sand · Clay	230	236	
Small Amt water			
Clay Blue	236	375	3
Seam Water	375	380	
Salt Water			

RECEIVED
MAR 21 2001
DEPT OF ECOLOGY

Work Started Feb 10 01 Completed Feb 10 01

WELL CONSTRUCTION CERTIFICATION

I constructed and/or accept responsibility for construction of this well and its compliance with all Washington well construction standards Materials used and the information reported above are true to my best knowledge and belief

Type or Print Name Wayne Prince License No 1898
(Licensed Driller/Engineer)

Trainee Name License No
Drilling Company Prince Well Drilling
(Signed) Wayne Prince License No 1898
(Licensed Driller/Engineer)
Address 7940 NE Cape Horn Rd Concrete
Contractor's Registration No PRINCEWD095KQ Date Feb 12 01

(USE ADDITIONAL SHEETS IF NECESSARY)

Ecology is an Equal Opportunity and Affirmative Action employer For special accommodation needs, contact the Water Resources Program at (360) 407-6600 The TDD number is (360) 407-6006

ECY 050-1-20 (11/98) 91469

32-6E 31M

1107 134947

WATER WELL REPORT
STATE OF WASHINGTON

B-B'(5)

Start Card No. W125745
Unique Well I.D.# AHH390
Water Right Permit No.

(1) OWNER: HERMAN-BRENDA YOUNG ADDRESS: 24014 MARANTHA WAY, Arlington 98223

(2) LOCATION OF WELL: County: SNOHOMISH NW 1/4 SW 1/4 Sec 31 T 32 N, R 06 WM
(2a) STREET ADDRESS OF WELL (or nearest Address): 24014 MARANTHA WAY ARLINGTON

(3) PROPOSED USE: X Domestic Industrial Municipal
Irrigation
DeWater TEST WELL Other....

(4) TYPE OF WORK: Owner' No of Well if more than one: 2
Abandoned New Well..... METHOD Dug... Bored.
Deepened..... Cable. Driven
Reconditioned Rotary X

(5) DIMENSIONS: Diameter of well 6 inches.
Drilled 320.00 Feet Depth of completed well 320.00 Ft.

(6) CONSTRUCTION DETAILS:
Casing Installed: Diam From Ft To Ft
Welded X 6 Diam From +1.5 Ft To 33.5 Ft
Liner Inst X 4 Diam From 5 Ft To 320 Ft
Threaded X

Perforations: YES
Types of perforator used
Size of perforations 1/32 Inches, by 6 Inches
300 Perforations from 220 ft to
Perforations from ft to
Perforations from ft to

Screens: NO
Manufacturer's Name:
Type: Model No.
Diam Slot size From Ft To Ft
Diam Slot size From Ft To Ft

Gravel packed: Size of gravel:
Gravel placed from: Ft To: Ft

Surface seal: YES To What Depth?: 32 Ft
Material used in seal BENTONITE
Did any strata contain unusable water?: NO
Type of water: Depth of strata: Ft
Method of sealing strata off:

(7) PUMP: Manufacturer's Name: FLINT & WALLING CP
Type: SUBMERSIBLE H.P. 1.5

(8) WATER LEVELS? Above mean sea level
Static Level 162 Ft. below top of well Date: 02/26/03
Artesian pressure Lbs. per square inch Date: / /
Artesian water is controlled by:

(9) WELL TESTS:
Drawdown is amount water level is lowered below static level
Was a pump test made?: NO If yes, by whom?:
Yield: Gal/min. with Ft drawdown after Hrs.
Yield: Gal/min. with Ft drawdown after Hrs.
Yield: Gal/min. with Ft drawdown after Hrs.
RECOVERY DATA
Time Water Level Time Water Level Time Water Level

Date of test / /
Bailer Test 6 gal/min with 150 ft. drawdown after 4 Hrs
Airtest gal/min with stem set at ft for Hrs
Artesian flow G.P.M. Date / /
Temperature of Water 52 Was a chemical analysis made?: NO

(10) WELL LOG or ABANDONMENT PROCEDURE DESCRIPTION:

Formation: Describe by color, character, size of material and show thickness of aquifiers and the kind of nature of the material in each stratum penetrated, with at least one entry for each change of information.

MATERIAL	FROM	TO
TOP SOIL	00	02
SILTY, BROWN	02	24
CLAY, TAN	24	28
CLAY. BLACK	28	32
ROCK, BASALT, BLACK	32	180
ROCK, GREEN, HARD	180	190
ROCK, BASALT, BLACK	190	202
ROCK, LIGHT GRAY, SOFT	202	320

3
5

RECEIVED
JUL 09 2003
DEPT OF ECOLOGY

Work Started 02/19/03 Work Completed 02/26/03

WELL CONSTRUCTOR CERTIFICATION:
I constructed and/or accept responsibility for construction of this well, and its compliance with all Washington well construction standards. Materials used and the information reported above are true to the best knowledge and belief.

Name: HIMEBAUGH DRILLING - BOYD HIMEBAUGH

Address: 828 B PORTAGE STREET, ARLINGTON, WA 98223

(Signed) Boyd Himebaugh License No 1877
Contractors
Registration
No. HIMEBD099CK Date 03/20/03

32/6/31F

WATER WELL REPORT
STATE OF WASHINGTON

Start Card No. [redacted]
Water Right Permit No.

(1) OWNER: Name MONTANA LAND & CATTLE CO Address P.O. BOX 7231 BELLEVUE, WA 98008-

(2) LOCATION OF WELL: County SNOHOMISH - SE 1/4 NW 1/4 Sec 31 T 32N N., R 6E WM
(2a) STREET ADDRESS OF WELL (or nearest address) 24635106TH ST N.E.

B-B'(6)

(3) PROPOSED USE: DOMESTIC

(4) TYPE OF WORK: Owner's Number of well (If more than one) 1
NEW WELL Method: ROTARY

(5) DIMENSIONS: Diameter of well 6 inches
Drilled 440 ft. Depth of completed well 440 ft.

(6) CONSTRUCTION DETAILS:
Casing installed: 6 " Dia. from +1 ft. to 21 ft.
WELDED " Dia. from ft. to ft.
" Dia. from ft. to ft.

Perforations: NO
Type of perforator used
SIZE of perforations in. by in.
perforations from ft. to ft.
perforations from ft. to ft.
perforations from ft. to ft.

Screens: NO
Manufacturer's Name
Type Model No.
Diam. slot size from ft. to ft.
Diam. slot size from ft. to ft.

Gravel packed: NO Size of gravel
Gravel placed from ft. to ft.

Surface seal: YES To what depth? 18 ft.
Material used in seal BENTONITE CLAY
Did any strata contain unusable water? NO
Type of water? Depth of strata ft.
Method of sealing strata off N/A

(7) PUMP: Manufacturer's Name NO WATER FOUND
Type N/A H.P.

(8) WATER LEVELS: Land-surface elevation above mean sea level ... ft.
Static level ft. below top of well Date 12/24/92
Artesian Pressure lbs. per square inch Date
Artesian water controlled by N/A

(10) WELL LOG

Formation: Describe by color, character, size of material and structure, and show thickness of aquifers and the kind and nature of the material in each stratum penetrated, with at least one entry for each change in formation.

MATERIAL	FROM	TO
BROWN MEDIUM SAND W/ LAYERS OF	0	9
CLAY	0	9
SMALL ROUNDED GRAVEL BROWN	9	14
MEDIUM SAND W/ LAYERS OF CLAY	9	14
GRAY SILT	14	21
GRAY BEDROCK	21	50
MULTI COLORED BEDROCK	50	61
GRAY BEDROCK	61	118
GRAY WHITE BEDROCK	118	300
GRAY GREEN BEDROCK	300	315
GRAY BEDROCK	315	320
GREEN GRAY BEDROCK	320	345
GRAY WHITE BEDROCK	345	383
GRAY WHITE GREEN	383	430
BEDROCK	383	430
GREEN GRAY WHITE	430	440
BEDROCK	430	440

21
3
5

RECEIVED
JAN 20 1993
DEPT. OF ECOLOGY

well was capped with weld-on cover so customer can continue to deepen at a later date.

Work started 11/24/92 Completed 12/24/92

(9) WELL TESTS: Drawdown is amount water level is lowered below static level.
Was a pump test made? NO If yes, by whom?
Yield: gal./min with ft. drawdown after hrs.

Recovery data
Time Water Level Time Water Level Time Water Level

Date of test / /
Bailer test gal/min. ft. drawdown after hrs.
Air test gal/min. w/ stem set at ft. for hrs.
Artesian flow g.p.m. Date
Temperature of water Was a chemical analysis made? NO

WELL CONSTRUCTOR CERTIFICATION:
I constructed and/or accept responsibility for construction of this well, and its compliance with all Washington well construction standards. Materials used and the information reported above are true to my best knowledge and belief.

NAME OELKE DRILLING, INC.
(Person, firm, or corporation) (Type or print)

ADDRESS 4312 166 AV E, SUMNER, WA

[SIGNED] [signature] License No. 1983

Contractor's Registration No. OELKEDI 136QC Date 01/14/93

103486

32-6E-30A

9148

WATER WELL REPORT
STATE OF WASHINGTON

Start Card No. W147697
AGH 085

(1) OWNER: Name SNOHOMISH CO. PARKS & REC Address 9623 32ND STREET SE EVERETT, WA 98205-

(2) LOCATION OF WELL: County SNOHOMISH - NE 1/4 of NE 1/4 Sec 30 T 32 N., R 6E WM

(2a) STREET ADDRESS OF WELL (or nearest address) 26718 115TH AVE NE

B-B' (7)

(3) PROPOSED USE: DOMESTIC

(4) TYPE OF WORK: Owner's Number of well (If more than one) 1
NEW WELL Method: ROTARY

(5) DIMENSIONS: Diameter of well 6 inches
Drilled 486 ft. Depth of completed well 486 ft.

(6) CONSTRUCTION DETAILS:
Casing installed: 6 " Dia. from +2.5 ft. to 19 ft.
WELDED " Dia. from ft. to ft.
" Dia. from ft. to ft.

Perforations: NO
Type of perforator used
SIZE of perforations in. by in.
perforations from ft. to ft.
perforations from ft. to ft.
perforations from ft. to ft.

Screens: NO
Manufacturer's Name
Type Model No.
Diam. slot size from ft. to ft.
Diam. slot size from ft. to ft.

Gravel packed: NO Size of gravel
Gravel placed from ft. to ft.

Surface seal: YES To what depth? 18 ft.
Material used in seal BENTONITE
Did any strata contain unusable water? NO
Type of water? Depth of strata ft.
Method of sealing strata off

(7) PUMP: Manufacturer's Name GRUNDFOS
Type SUBMERSIBLE H.P. 1

(8) WATER LEVELS: Land-surface elevation above mean sea level ... ft.
Static level 12.5 ft. below top of well Date 08/13/01
Artesian Pressure lbs. per square inch Date
Artesian water controlled by

(10) WELL LOG

Formation: Describe by color, character, size of material and structure, and show thickness of aquifers and the kind and nature of the material in each stratum penetrated, with at least one entry for each change in formation.

MATERIAL	FROM	TO
TOPSOIL	0	1
BROWN SAND & SILT	1	8
BROWN SAND & WATER	8	12
GRAY SOFT SEDIMENTARY	12	76
BEDROCK	12	76
GRAY BEDROCK	76	145
GRAY BEDROCK FRACTURED	145	146
& WATER	145	146
GRAY BEDROCK	146	195
GRAY BEDROCK	195	340
GRAY BEDROCK FRACTURED	340	341
& WATER	340	341
GRAY BEDROCK	341	353
GRAY BEDROCK	353	

RECEIVED
OCT 11 2001
DEPARTMENT OF ECOLOGY
WELL DRILLING UNIT

Work started 08/06/01 Completed 08/08/01

(9) WELL TESTS: Drawdown is amount water level is lowered below static level.
Was a pump test made? YES If yes, by whom? HAYES DRILLING
Yield: 1.49 gal./min with 324.5 ft. drawdown after 1 hrs.

Recovery data

Time	Water Level	Time	Water Level	Time	Water Level

Date of test
Bailer test gal/min. ft. drawdown after hrs.
Air test gal/min. w/ stem set at ft. for 1.5 hrs.
Artesian flow g.p.m. Date
Temperature of water Was a chemical analysis made? YES

WELL CONSTRUCTOR CERTIFICATION:
I constructed and/or accept responsibility for construction of this well, and its compliance with all Washington well construction standards. Materials used and the information reported above are true to my best knowledge and belief.

NAME HAYES DRILLING, INC.
(Person, firm, or corporation) (Type or print)

ADDRESS 5696 ERSHIG RD BOW WA

[SIGNED] License No. 2189

Contractor's Registration No. HAYESDI106J5 Date 10/03/01

7379

103486

CROSS-SECTION C-C'

File Original and First Copy with Department of Ecology
Second Copy—Owner's Copy
Third Copy—Driller's Copy

ENTERED

WATER WELL REPORT
STATE OF WASHINGTON

Start Card No. W-143570
C-C (1)
Water Right Permit No. 31/4E/36 H

(1) OWNER: Name Bob Moon Address 15717 11TH AVE. N.E. ARLINGTON

(2) LOCATION OF WELL: County SNO. SE ¼ NE ¼ Sec. 36 T. 31 N., R. 4E W.M.

(2a) STREET ADDDRESS OF WELL (or nearest address) 9303 EVERGREEN WAY – STANWOOD, WA. 98292

(3) PROPOSED USE: ☑ Domestic ☐ Irrigation ☐ DeWater Industrial ☐ Test Well ☐ Municipal ☐ Other ☐

(4) TYPE OF WORK: Owner's number of well (if more than one)
Abandoned ☐ New well ☑ Deepened ☐ Reconditioned ☐
Method: Dug ☐ Cable ☐ Rotary ☑ Bored ☐ Driven ☐ Jetted ☐

(5) DIMENSIONS: Diameter of well 6 inches.
Drilled 580 feet. Depth of completed well 579 ft.

(6) CONSTRUCTION DETAILS:
Casing installed: Welded ☑ Liner installed ☐ Threaded ☐
" Diam. from ft. to ft.
6 " Diam. from +2 ft. to 569 ft.
" Diam. from ft. to ft.

Perforations: Yes ☐ No ☑
Type of perforator used
SIZE of perforations in. by in.
perforations from ft. to ft.
perforations from ft. to ft.
perforations from ft. to ft.

Screens: Yes ☑ No ☐
Manufacturer's Name WESCO
Type S/STEEL Model No.
Diam. 6 Slot size 10 from ft. to ft.
Diam. 6 Slot size 12 from 574 ft. to 579 ft.

Gravel packed: Yes ☐ No ☑ Size of gravel
Gravel placed from ft. to ft.

Surface seal: Yes ☑ No ☐ To what depth? 23 ft.
Material used in seal BENTONITE & CLAY
Did any strata contain unusable water? Yes ☐ No ☑
Type of water? Depth of strata
Method of sealing strata off

(7) PUMP: Manufacturer's Name UNKNOWN
Type: H.P.

(8) WATER LEVELS: Land-surface elevation above mean sea level ft.
Static level 280 ft. below top of well Date 10/14/94
Artesian pressure lbs. per square inch Date
Artesian water is controlled by (Cap, valve, etc.)

(9) WELL TESTS: Drawdown is amount water level is lowered below static level
Was a pump test made? Yes ☐ No ☑ If yes, by whom?
Yield: gal./min. with ft. drawdown after hrs.
" " " "
" " " "

Recovery data (time taken as zero when pump turned off) (water level measured from well top to water level)

Time	Water Level	Time	Water Level	Time	Water Level

Date of test

Bailer test gal./min. with ft. drawdown after hrs.
Airtest 40+ gal./min. with stem set at 578 ft. for 2 hrs.
Artesian flow g.p.m. Date
Temperature of water Was a chemical analysis made? Yes ☐ No ☐

(10) WELL LOG or ABANDONMENT PROCEDURE DESCRIPTION

Formation: Describe by color, character, size of material and structure, and show thickness of aquifers and the kind and nature of the material in each stratum penetrated, with at least one entry for each change of information.

MATERIAL	FROM	TO
TOP SOIL	0	3
BROWN SAND & GRAVEL	3	18
BROWN CLAY	18	32
BROWN SANDY CLAY	32	78
GRAY HARD PAN	78	137
GRAY CLAY & GRAVEL	137	256
GRAVEL & SAND	256	261
BLUE CLAY	261	562
GRAY SAND	562	580

RECEIVED
NOV 28 1994
DEPT. OF ECOLOGY

Work started 10/5/, 19 94 Completed 10/14/, 19 94

WELL CONSTRUCTOR CERTIFICATION:

I constructed and/or accept responsibility for construction of this well, and its compliance with all Washington well construction standards. Materials used and the information reported above are true to my best knowledge and belief.

NAME WATKINS WEL DRILLING CO. (PERSON, FIRM, OR CORPORATION) (TYPE OR PRINT)
Address 550 N. SUNSET DR. CAMANO IS. WA 98282
(Signed) Ken Watkins (WELL DRILLER) License No. 0516
Contractor's Registration No. WATKI WD13APY Date 10/17/, 19 94

(USE ADDITIONAL SHEETS IF NECESSARY)

ECY 050-1-20 (10/87) -1329-

138531

31-5E-29B

Washington State Department of Transportation

LOG OF TEST BORING

Start Card S-23809

HOLE No MH-4-03

Sheet 1 of 3

Job No. OL-1673 SR 5 Elevation 121.3 ft (37 0 m)

Project 172nd Street I/C Modifications

Driller Joe Judd Lic# 2454

Site Address

Inspector Dave Nelson

Start August 12, 2003 Completion August 13, 2003 Well ID#

Equipment BK-81 w/ auto hammer

Station SR531 sta 8+42 Offset 49ft Lt. Casing HQ x 57 Method Wet Rotary

31/5-29C

Northing 751382.6 Easting 1636563.981 Latitude Longitude

County Snohomish Subsection NW 1/4 of NE 1/4 Section 29 Range 5 EWM Township 31 N

Depth (ft)	Meters (m)	Profile	Standard Penetration Blows/ft (10 20 30 40)	SPT Blows/6" (N)	Sample Type	Sample No (Tube No.)	Lab Tests	Description of Material	Groundwater	Instrument
				5 6 7 (13)		D-1		Poorly graded SAND with gravel, medium dense, brown, dry, Homogeneous, no HCl reaction Length Recovered 1.0 ft		
	1			7 7 7 (14)		D-2		Poorly graded SAND, medium dense, brown, dry, Homogeneous, no HCl reaction Length Recovered 1.0 ft		
5								RECEIVED SEP 1 5 2003 DEPT OF ECOLOGY 08/13/2003	▽	2 (1)
	2			5 5 6 (11)		D-3		Well graded GRAVEL with sand, sub rounded, medium dense, brown, wet, Homogeneous, no HCl reaction Length Recovered 1.0 ft		
10	3			6 7 4 (11)		D-4		Well graded SAND with gravel, medium dense, brown, wet, Homogeneous, no HCl reaction Length Recovered 1.0 ft		
	4			2 4 5 (9)		D-5		Silty SAND, loose, grey, wet, Homogeneous, no HCl reaction Length Recovered 1.0 ft		
15	5			2 3 5 (8)		D-6		Silty SAND, loose, grey, wet, Homogeneous, no HCl reaction Length Recovered 1.0 ft		
				1 1 2 (3)		D-7		Elastic SILT, soft, grey, wet, Homogeneous, no HCl reaction Length Recovered 1.0 ft		17
20	6			1 1		D-8		Elastic SILT, soft, grey, wet, Homogeneous, no HCl reaction		3

The Department of Ecology does NOT Warranty ≥ Data and/or the Information on this Well Report

SOIL OL1673 172 STREET IC MODIFICATIONS GPJ SOIL GDT 9/11/03 10 16 28 A9

C-C' (3) EE (2)

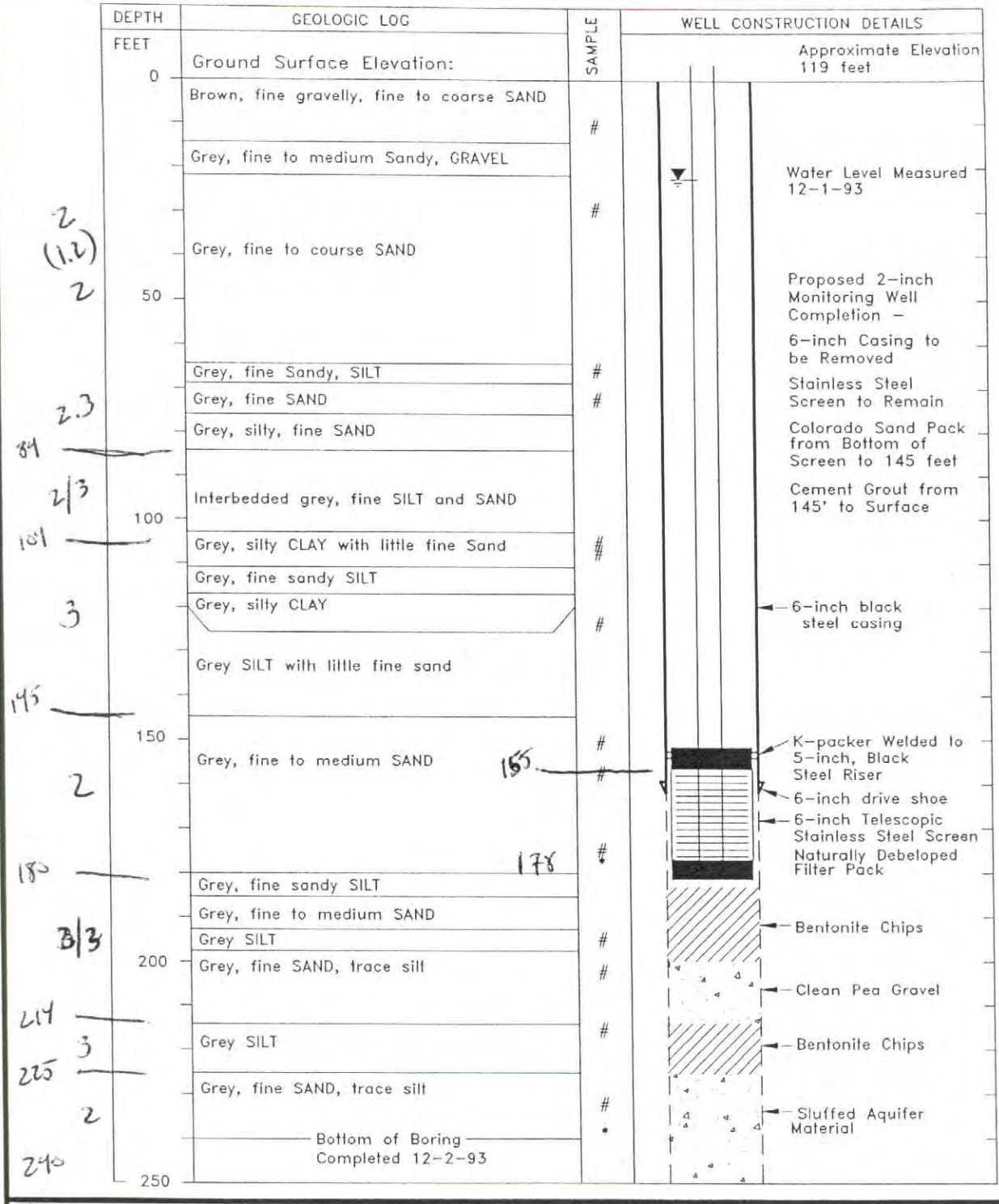

PROJECT NAME: City of Arlington
WELL INDENTIFICATION NUMBER: 93-01
DRILLING METHOD: Air Rotary
DRILLER: Pat Miller
FIRM: Holt Drilling
CONSULTING FIRM: Pacific Groundwater Group
REPRESENTATIVE: Russell Prior, Stephen Swope
LOCATION: SE¼ SW¼ Sec. 22, T31N, ~~R4E~~ 5E
DATUM: NGVD
WATER LEVEL ELEVATION: Approx. 96 feet
INSTALLED: November 19, 1993
START CARD No: 16683

* Water quality sample collected
\# Soil sample collected

FIGURE 1
GEOLOGIC LOG AND WELL AS-BUILT

ARLINGTON PRODUCTION WELL

Pacific Groundwater Group

C-C' 3

Well No. 3. N.A.A.S. Arlington, Wn.	Loc. SE¼ NW¼ Sec. T.31N, R.5E, W.M.	Elev. Grd. 132.0 Bot. -51.66	Co-ords. N 8452.86 E 14,992.05	Driller: E.D. Marks & Sons. Field Engr.: W.M. Banner, Jr. Job Supt.: C. Horik. Compiled & Drawn by E.L. Hoel

Elev.	Depth	Column	Material
132.0	0.0		Surface
100.0	32.4'		Sand & Gravel (Dry)
	47.0'		
50.0			Fine Sand (Water bearing)
	108.0'		
	112.0'		Fine Sand with Yellow Clay
	128.0'		Fine Sand (Water brg)
0.0	133.0'		Clay
	150.0'		Fine Sand
			Fine Sand & Gravel
-50.0	182.0'		Fine Glacier Sand
		Cedar Plug	Fine Silt & Clay (Impervious)

Water

Casing: 12" Conductor - 18'
10" Well Casing - screwed joints - 153' plus
10" O.D. Cook Screen - 31'-10" incl. 1'0" Blank & 10" Shoe.

Production Test - 2&3 Aug. 1945 - Weather Fair.
Pumping Equip: - (Air Lift) 6" Eductor Pipe - 2" Air Pipe
1-260 cfm. & 1-105 cfm. Compressor.

Measuring Equip.:
Discharge: - Rect. Suppr. Weir - Crest lgth. - 1.0025' - Crest Hgt. - 2'
(Head measured 2' back of crest)

Drawdown: - Press. Gage recording psi - calibr. by Instr. Lab. Inc., Seattle

Discharge Form: $Q = 3.33\,LH^{3/2}$ (cfs.) $Q = 3.33 \times 1.0025 \times 7.48 \times 60 \times 11^{3/2} = 1498.23$ H (gpm)

2 Aug. Time From	To	Disch Hd. Ft.	Disch G.P.M.	Drawdn Gage (psi)	Drawdn Ft.	Remarks.
Initial		0	0	32.5	0	Static W. Level - El. 102.6
1325	1425	0.25	187	28	10.4	
1435	1535	0.33	284	27	12.7	
1545	2045	0.42	408	26	15.0	
3 Aug.						
0315	0915	0.42	408	26	15.0	
0945		0	0	0	0	Static W. Level El. 102.3

Screen Analyses:

Depth 140'-150' (1000 Grams)	Sc. No.	Gr. Ret.	%
	4	7.0	0.7
	10	34.30	3.4
	14	34.95	3.5
	35	434.55	43.45
	80	369.05	36.90
	200	109.45	10.94
	(Pass)	14.85	1.48

Depth 160'-170'			
	4	0.	0.
	10	33.	2.1
	14	100.30	6.4
	30	780.20	49.9
	35	342.50	21.9
	40	9.	0.5
	80	244.	15.6
	100	17.	1.1
	200	24.	1.5
	Pan	17.	1.1
		1567.0	100.0

General Information

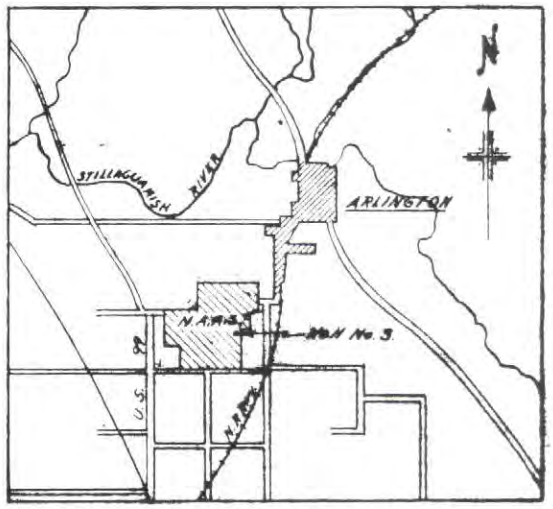

Location Map

Equipment Installed:
Pomona Pump: - Cap. 375 GPM @ 200' TDH. Serial #6056234. 135' of Screwed 6" Column & 1" Shaft. 10 Stage GMC Turbine Bowl Assembly 8" O.D. x 10.75' over all. 12.75' of 6" Suction Pipe with Screen below Bowls. 6" Pump Discharge bolted to Companion Flange on 6" Disch. Line.
Motor: - GE Induction Type Model 12F442J, 25 HP, 3 Ø, 1760 R.P.M., 220/440 V, 60 C., Hollow Shaft. Direct connected.
Chlorinator: - W. & T. Serial N 18014.

Bacteriological Exam. by San. Eng. Lab. Sup. C.E.
3 Samples submitted 2&3 Aug. 1945. All reported "Safe" 6 Aug. 1945. (Samp. Nos. 5330-1-2)

Chemical Analysis by San. Eng. Lab. Sup. C.E.
(Sample submitted 3 Aug. 45)

Turbidity	0.0	P.P.M.
Color	5.0	"
pH	8.1	"
Total Hardness	61.4	"
Temporary Hardness	56.9	"
Total Alkalinity	64.5	"
Alkalinity (P)	0.0	"
Silica	21.5	"
Aluminum	0.45	"
Calcium	14.2	"
Magnesium	6.35	"
Sodium & Potassium	5.0	"
Iron	0.03	"
Manganese	0.0	"
Sulphate	3.9	"
Chloride	2.0	"
Suspended Solids	0.0	"
Dissolved Solids	96.0	"
Fixed Solids	83.0	"
Loss on Ignition	13.0	"

DRAWN E.L.V.	PUBLIC WORKS DEPT. DISTRICT HEADQ'TRS. THIRTEENTH NAVAL DISTRICT SEATTLE, WASHINGTON
CHECKED	
CHF. DES'GR	NAVAL AIR BASE, SEATTLE, Wn. NAVAL AUXILIARY AIR STATION, ARLINGTON, WASHINGTON
DESIGN SUPT.	
CONTRACT NOy 10360	LOG WELL NO. 3
SPECIFICATION NO. 14770-C	APPROVED
DPW 46-9	PUBLIC WORKS OFFICER

55-19-22

File Original and First Copy with Department of Ecology
Second Copy — Owner's Copy
Third Copy — Driller's Copy

WATER WELL REPORT

STATE OF WASHINGTON

Application No. CC (4)
Permit No.

(1) OWNER: Name Carus Investment Corp. Address Mail: 1109 Grandview Trail, Arlington, WA 98223

LOCATION OF WELL: County Snohomish — SE ¼ NW ¼ Sec. 23 T. 31 N., R. 5 W.M.

Bearing and distance from section or subdivision corner

(3) PROPOSED USE: Domestic ☒ Industrial ☐ Municipal ☐ Irrigation ☐ Test Well ☐ Other ☐

(4) TYPE OF WORK: Owner's number of well (if more than one) #5
New well ☒ Method: Dug ☐ Bored ☐
Deepened ☐ Cable ☐ Driven ☐
Reconditioned ☐ Rotary ☒ Jetted ☐

(5) DIMENSIONS: Diameter of well 6" inches.
Drilled 260 ft. Depth of completed well 260 ft.

(6) CONSTRUCTION DETAILS:

Casing installed: 6" Diam. from 0 ft. to 250 ft.
Threaded ☐ " Diam. from ft. to ft.
Welded ☐ " Diam. from ft. to ft.

Perforations: Yes ☐ No ☒
Type of perforator used
SIZE of perforations in. by in.
perforations from ft. to ft.
perforations from ft. to ft.
perforations from ft. to ft.

Screens: Yes ☒ No ☐
Manufacturer's Name Johnson
Type Stainless Steel Model No.
Diam. 6" Slot size 40 from 250 ft. to 260 ft.
Diam. Slot size from ft. to ft.

Gravel packed: Yes ☐ No ☒ Size of gravel:
Gravel placed from ft. to ft.

Surface seal: Yes ☒ No ☐ To what depth? 18 ft.
Material used in seal Cement
Did any strata contain unusable water? Yes ☐ No ☐
Type of water? Depth of strata
Method of sealing strata off

(7) PUMP: Manufacturer's Name
Type: H.P.

(8) WATER LEVELS: Land-surface elevation above mean sea level ft.
Static level 170 ft. below top of well Date 11-6-80
Artesian pressure lbs. per square inch Date
Artesian water is controlled by (Cap, valve, etc.)

(9) WELL TESTS: Drawdown is amount water level is lowered below static level
Was a pump test made? Yes ☐ No ☒ If yes, by whom?
Yield: gal./min. with ft. drawdown after hrs.
" " " "
" " " "

Recovery data (time taken as zero when pump turned off) (water level measured from well top to water level)

Time	Water Level	Time	Water Level	Time	Water Level

Date of test
Bailer test 100 gal./min. with 70 ft drawdown after hrs.
Artesian flow g.p.m. Date
Temperature of water Was a chemical analysis made? Yes ☐ No ☒

(10) WELL LOG:

Formation: *Describe by color, character, size of material and structure, and show thickness of aquifers and the kind and nature of the material in each stratum penetrated, with at least one entry for each change of formation.*

MATERIAL	FROM	TO	
Brown Clay & Gravel	0	15	3,1
BLUE Clay & Gravel	15	60	
Sand	60	160	2
Blue Clay	160	228	3
Course Sand	220	238	(2)
Water & Gravel	238	260	1

Work started 11-3, 19 Completed 11-6, 19 80

WELL DRILLER'S STATEMENT:

This well was drilled under my jurisdiction and this report is true to the best of my knowledge and belief.

NAME DAHLMAN PUMP & DRILLING, INC. (Person, firm, or corporation) (Type or print)

Address Box 422 Burlington, WA 98233

[Signed] R. C. Johnson (Well Driller)

License No. 022 Date 11-18-80, 19

(USE ADDITIONAL SHEETS IF NECESSARY)

ECY 050-1-20

File Original and First Copy with Department of Ecology
Second Copy — Owner's Copy
Third Copy — Driller's Copy

WATER WELL REPORT

STATE OF WASHINGTON

Application No. ____
Permit No. C-C (5)

(1) OWNER: Name Ed Finlan Address 19514 Old Bryn Rd Ael.

(2) LOCATION OF WELL: County Snohomish — SW¼ SW¼ Sec. 13 T. 31 N., R. 5 W.M.

Bearing and distance from section or subdivision corner

(3) PROPOSED USE: Domestic ☑ Industrial ☐ Municipal ☐ Irrigation ☐ Test Well ☐ Other ☐

(4) TYPE OF WORK: Owner's number of well (if more than one) ____
New well ☑ Method: Dug ☐ Bored ☐
Deepened ☐ Cable ☐ Driven ☐
Reconditioned ☐ Rotary ☐ Jetted ☐

(5) DIMENSIONS: Diameter of well 6 inches.
Drilled 340 ft. Depth of completed well 340 ft.

(6) CONSTRUCTION DETAILS:

Casing installed: 6" Diam. from 0 ft. to 335 ft.
Threaded ☐ ____" Diam. from ____ ft. to ____ ft.
Welded ☑ ____" Diam. from ____ ft. to ____ ft.

Perforations: Yes ☐ No ☑
Type of perforator used ____
SIZE of perforations ____ in. by ____ in.
____ perforations from ____ ft. to ____ ft.
____ perforations from ____ ft. to ____ ft.
____ perforations from ____ ft. to ____ ft.

Screens: Yes ☑ No ☐
Manufacturer's Name Look
Type cont slot Model No. ____
Diam. ____ Slot size 18 from 335 ft. to 350 ft.
Diam. ____ Slot size ____ from ____ ft. to ____ ft.

Gravel packed: Yes ☐ No ☑ Size of gravel: ____
Gravel placed from ____ ft. to ____ ft.

Surface seal: Yes ☑ No ☐ To what depth? 18 ft.
Material used in seal Bentonite
Did any strata contain unusable water? Yes ☐ No ☑
Type of water? ____ Depth of strata ____
Method of sealing strata off ____

(7) PUMP: Manufacturer's Name —
Type: ____ H.P. ____

(8) WATER LEVELS: Land-surface elevation above mean sea level ____
Static level 200' ft. below top of well Date Sept 13
Artesian pressure ____ lbs. per square inch Date ____
Artesian water is controlled by ____ (Cap, valve, etc.)

(9) WELL TESTS: Drawdown is amount water level is lowered below static level
Was a pump test made? Yes ☐ No ☑ If yes, by whom? ____
Yield: ____ gal./min. with ____ ft. drawdown after ____ hrs.
" " " "
" " " "

Recovery data (time taken as zero when pump turned off) (water level measured from well top to water level)

Time	Water Level	Time	Water Level	Time	Water Level
Well produces 10-12 GPM					

Date of test ____
Bailer test ____ gal./min. with ____ ft. drawdown after ____ hrs.
Artesian flow ____ g.p.m. Date ____
Temperature of water ____ Was a chemical analysis made? Yes ☑ No ☐

(10) WELL LOG:

Formation: *Describe by color, character, size of material and structure, and show thickness of aquifers and the kind and nature of the material in each stratum penetrated, with at least one entry for each change of formation.*

MATERIAL	FROM	TO	
Top soil	0	2	
Brown clay & gravel	2	10	3.1
Hardpan (gray)	10	40	4
Gravel (gray)	40	50	1
Gravel (Brown)	60	65	
Brown clay	65	70	3
Gravel & clay (brown)	70	190	3.1
Sand (brown)	190	220	2
Silt sand (gray)	220	230	3.2
Silt sand & gravel "	230	235	
Silt sand "	235	280	
Sand & Gravel gray	280	335	2.1
Sand (water bearing)	335	340	2

RECEIVED
OCT 28 1988
DEPARTMENT OF ECOLOGY
NORTHWEST REGION

RECEIVED
NOV 28 1988
DEPARTMENT OF ECOLOGY
NORTHWEST REGION

Work started Sept 8, 19 88 Completed Sept 13, 19 88

WELL DRILLER'S STATEMENT:

This well was drilled under my jurisdiction and this report is true to the best of my knowledge and belief.

NAME Anderson Drilling Co. (Person, firm, or corporation) (Type or print)

Address 7412-204th NE Ael

[Signed] Paul Anderson (Well Driller)

License No. 1367 Date Sept 23, 19 88

(USE ADDITIONAL SHEETS IF NECESSARY)

ECY 050-1-20

$2355

A-A' (9) C-C' (6) D-D' (5)

8489

WATER WELL REPORT
STATE OF WASHINGTON

Start Card No W125609
Water Right Permit No. AFJ 862

(1) OWNER Name CRAIG, JIM Address 915 PLYMOUTH DR GILROY, CA 95020-

(2) LOCATION OF WELL: County SNOHOMISH NE 1/4 SE 1/4 Sec 13 T 31 N., R 5E WM
(2a) STREET ADDRESS OF WELL (or nearest address) 19321 95TH AVE NE

00 OCT 13 P1:14

31-5E-13J

(3) PROPOSED USE: DOMESTIC

(4) TYPE OF WORK: Owner's Number of well (If more than one) 1
NEW WELL Method ROTARY

(5) DIMENSIONS. Diameter of well 6 inches
Drilled 320 ft Depth of completed well 281 ft

(6) CONSTRUCTION DETAILS.
Casing installed: 6 " Dia. from +2 ft. to 277 ft
WELDED " Dia. from ft. to ft
" Dia from ft to ft

Perforations: NO
Type of perforator used
SIZE of perforations in by in
perforations from ft to ft
perforations from ft to ft
perforations from ft to ft

Screens YES
Manufacturer's Name COOK
Type STAINLESS STEEL Model No.
Diam 3 slot size 10 from 277 ft to 281 ft.
Diam 3 riser from 269 ft to 277 ft.

Gravel packed: YES Size of gravel 10/20
Gravel placed from 266 ft to 281 ft.

Bentonite plug 314'-320'/Peagravel 283'-314'

Surface seal: YES To what depth? 18 ft.
Material used in seal BENTONITE
Did any strata contain unusable water? NO
Type of water? Depth of strata ft.
Method of sealing strata off

(7) PUMP: Manufacturer's Name FLINT & WALLING
Type SUBMERSIBLE H.P. 1 5

(8) WATER LEVELS. Land-surface elevation above mean sea level .. ft.
Static level 225.1 ft. below top of well Date 08/29/00
Artesian Pressure lbs. per square inch Date
Artesian water controlled by

(10) WELL LOG

DEPT OF ECOLOGY
FISCAL / BILLING

Formation: Describe by color, character, size of material and structure, and show thickness of aquifers and the kind and nature of the material in each stratum penetrated, with at least one entry for each change in formation

MATERIAL	FROM	TO
TOPSOIL	0	2
BROWN SILT GRAVEL & SAND	2	7
GRAY SILT & GRAVEL	7	12
BROWN GRAVEL SAND & SILT	12	15
GRAY GRAVEL & CLAY	15	85
BROWN GRAVEL SAND & SILT	85	215
BROWN SAND & SILT	215	223
GRAY CLAY SILT & SAND	223	277
GRAY SAND SILT & WATER	277	282
GRAY SAND SILT & CLAY	282	296
WOOD GRAY CLAY	296	304
GRAY CLAY & WATER	304	

RECEIVED
OCT 18 2000
DEPARTMENT OF ECOLOGY
WELL DRILLING UNIT

Work started 08/23/00 Completed 08/29/00

(9) WELL TESTS Drawdown is amount water level is lowered below static level.
Was a pump test made? YES If yes, by whom? HAYES DRILLING
Yield 9 gal /min with 42.9 ft drawdown after 2 hrs

Recovery data
Time Water Level Time Water Level Time Water Level

Date of test
Bailer test gal/min. ft drawdown after hrs.
Air test gal/min w/ stem set at ft for hrs.
Artesian flow g p.m. Date
Temperature of water Was a chemical analysis made? YES

WELL CONSTRUCTOR CERTIFICATION
I constructed and/or accept responsibility for construction of this well, and its compliance with all Washington well construction standards. Materials used and the information reported above are true to my best knowledge and belief

NAME HAYES DRILLING, INC.
(Person, firm, or corporation) (Type or print)

ADDRESS 5696 ERSHIG RD SOUL WA

[SIGNED] License No 2189

Contractor's Registration No. HAYESDI106J5 Date 10/09/00

7132

WATER WELL REPORT

Original & 1st copy - Ecology, 2nd copy - owner, 3rd copy - driller

Construction/Decommission ("x" in circle) 144163

☒ Construction

○ Decommission *ORIGINAL CONSTRUCTION Notice of Intent Number* _____

CURRENT Notice of Intent No. W154344

Unique Ecology Well ID Tag No. AKY 560

Water Right Permit No. _____ C-C (7)

Property Owner Name Michael Lepore

Well Street Address 106 7th Arlington

City _____ County: _____

Location SE 1/4- 1/4 NW 1/4 Sec 18 Twn 31 R 6 EWM or WWM (circle one)

Lat/Long: (s,t,r still REQUIRED) Lat Deg _____ Lat Min/Sec _____ Long Deg _____ Long Min/Sec _____

Tax Parcel No. 31 0610 002 009 00

PROPOSED USE: ☒ Domestic ☐ Industrial ☐ Municipal ☐ DeWater ☐ Irrigation ☐ Test Well ☐ Other _____

TYPE OF WORK: Owner's number of well (if more than one) _____

☒ New Well ☐ Reconditioned *Method* ☐ Dug ☐ Bored ☐ Driven ☐ Deepened ☐ Cable ☐ Rotary ☐ Jetted

DIMENSIONS: Diameter of well 6 inches, drilled 420 ft

Depth of completed well 420 ft

CONSTRUCTION DETAILS

Casing Installed: ☒ Welded ~~4~~ " Diam from +1½ ft to 218½ ft

☒ Liner installed 4 " Diam from 2 ft to 420 ft

☐ Threaded _____ " Diam from _____ ft to _____ ft

Perforations: ☐ Yes ☒ No

Type of perforator used _____

SIZE of perfs _____ in by _____ in and no of perfs _____ from _____ ft to _____ ft

Screens: ☒ Yes ☐ No ☐ K-Pac Location _____

Manufacturer's Name _____

Type PVC Model No _____

Diam 4 Slot Size 10 from 380 ft to 400 ft

Diam _____ Slot Size _____ from _____ ft to _____ ft

Gravel/Filter packed: ☐ Yes ☒ No ☐ Size of gravel/sand _____

Materials placed from _____ ft to _____ ft

Surface Seal: ☒ Yes ☐ No To what depth? 18 ft

Materials used in seal Bentonite

Did any strata contain unusable water? ☐ Yes ☒ No

Type of water? _____ Depth of strata _____

Method of sealing strata off _____

PUMP: Manufacturer's Name Goulds

Type Sub HP 1

WATER LEVELS: Land-surface elevation above mean sea level _____ ft

Static level 180 ft below top of well Date _____

Artesian pressure _____ lbs per square inch Date _____

Artesian water is controlled by _____ (cap, valve, etc)

WELL TESTS: Drawdown is amount water level is lowered below static level

Was a pump test made? ☐ Yes ☒ No If yes, by whom? _____

Yield _____ gal/min with _____ ft drawdown after _____ hrs

Yield _____ gal/min with _____ ft drawdown after _____ hrs

Yield _____ gal/min with _____ ft drawdown after _____ hrs

Recovery data (time taken as zero when pump turned off)(water level measured from well top to water level)

Time	Water Level	Time	Water Level	Time	Water Level

Date of test _____

Bailer test _____ gal/min with _____ ft drawdown after _____ hrs

Airtest 3 gal/min with stem set at 380 ft for 1 hrs

Artesian flow _____ g p m Date _____

Temperature of water _____ Was a chemical analysis made? ☒ Yes ☐ No

CONSTRUCTION OR DECOMMISSION PROCEDURE

Formation Describe by color, character, size of material and structure, and the kind and nature of the material in each stratum penetrated, with at least one entry for each change of information Indicate all water encountered (USE ADDITIONAL SHEETS IF NECESSARY)

MATERIAL	FROM	TO	
Top Soil	0	1	
Brown Clay Sand Gravel	1	9	3,4,1
Grey Clay	9	14	3
Grey Clay + Gravel	14	42	3,1
Brown Sand	42	44	2
Grey Sand + Gravel	44	70	2,1
Brown Gravel + S. It	70	139	1,3
Grey Sand + Clay	139	165	2,3
Grey Gravel + Clay	165	211	
Sand Stone	211	263	
Soft Grey Sandstone	263	280	5
Sand Stone Some Gravel	280	320	
Soft Brown Claystone	320	350	
Grey Sand Stone	350	420	

RECEIVED
JAN 16 2004
DEPT OF ECOLOGY

Start Date 25 Oct 03 Completed Date 10 Nov 03

WELL CONSTRUCTION CERTIFICATION: I constructed and/or accept responsibility for construction of this well, and its compliance with all Washington well construction standards. Materials used and the information reported above are true to my best knowledge and belief.

☒ Driller ☐ Engineer ☐ Trainee Name (Print) Halvorson

Driller/Engineer/Trainee Signature [signature]

Driller or Trainee License No. 2480

Drilling Company Affordable Water Systems

Address 14021 Bradshaw Rd

City, State, Zip Mt Vernon 98273

Contractor's Registration No AFFORWS101 Date 2

If trainee, licensed driller's Signature and License no. _____

Ecology is an Equal Opportunity Employer ECY 050-1-20 (Rev 4/01)

File Original and First Copy with Department of Ecology
Second Copy — Owner's Copy
Third Copy — Driller's Copy

WATER WELL REPORT

STATE OF WASHINGTON

Application No. C-C (8)
Permit No. ...

(1) OWNER: Name COUNTY of SNOHOMISH Address Parks and Recreation 3001 Rockefeller Ave. Everett, Wa. 98

(2) LOCATION OF WELL: County SNOHOMISH — SE ¼ SE ¼ Sec. 7 T. 31 N., R. 6E W.M.

Bearing and distance from section or subdivision corner East Arlington Park

(3) PROPOSED USE: Domestic ☐ Industrial ☐ Municipal ☐ Irrigation ☐ Test Well ☐ Other ☒

(4) TYPE OF WORK: Owner's number of well (if more than one) 809

New well ☒ Method: Dug ☐ Bored ☐
Deepened ☐ Cable ☐ Driven ☐
Reconditioned ☐ Rotary ☒ Jetted ☐

(5) DIMENSIONS: Diameter of well 6 inches.
Drilled 346 ft. Depth of completed well 346 ft.

(6) CONSTRUCTION DETAILS:

Casing installed: 6 5/8 Diam. from +1 ft. to 23 ft.
PVC 200 lb Threaded ☐ 4 " Diam. from 10 ft. to 346 ft.
Welded ☒ " Diam. from ft. to ft.

Perforations: Yes ☒ No ☐
Type of perforator used saw
SIZE of perforations 1/8 in. by 6 in.
50 perforations from 326 ft. to 345 ft.
perforations from ft. to ft.
perforations from ft. to ft.

Screens: Yes ☐ No ☒
Manufacturer's Name
Type Model No.
Diam. Slot size from ft. to ft.
Diam. Slot size from ft. to ft.

Gravel packed: Yes ☐ No ☒ Size of gravel:
Gravel placed from ft. to ft.

Surface seal: Yes ☒ No ☐ To what depth? 18 ft.
Material used in seal Cement- bentonite
Did any strata contain unusable water? Yes ☐ No ☒
Type of water? Depth of strata
Method of sealing strata off

(7) PUMP: Manufacturer's Name
Type: H.P.

(8) WATER LEVELS: Land-surface elevation above mean sea level 160
Static level 50 ft. below top of well Date 4/16/80
Artesian pressure lbs. per square inch Date
Artesian water is controlled by (Cap, valve, etc.)

(9) WELL TESTS: Drawdown is amount water level is lowered below static level
Was a pump test made? Yes ☒ No ☐ If yes, by whom? driller
Yield: 12½ gal./min. with 276 ft. drawdown after 1 hrs.
" ~~3½~~ " " "
" 3 1/2 " 276 " 4 "

Recovery data (time taken as zero when pump turned off) (water level measured from well top to water level)

Time	Water Level	Time	Water Level	Time	Water Level

Date of test 4/16/80
AIR Bailer test 6 gal./min. with 280 ft. drawdown after 1 hrs.
Artesian flow g.p.m. Date
Temperature of water 52 Was a chemical analysis made? Yes ☐ No ☒

(10) WELL LOG:

Formation: *Describe by color, character, size of material and structure, and show thickness of aquifers and the kind and nature of the material in each stratum penetrated, with at least one entry for each change of formation.*

MATERIAL	FROM	TO
Clay brown	0	2
Cemented gravel	2	15
Sandstone hard	15	83
Claystone black med	83	105
Sandstone black hard	105	346

Work started 4/3/80, 19 Completed 4/16/80, 19

WELL DRILLER'S STATEMENT:

This well was drilled under my jurisdiction and this report is true to the best of my knowledge and belief.

NAME JANNSEN WELL DRILLING (Person, firm, or corporation) (Type or print)

Address 430 West Ave. Arlington, Wa. 98223

[Signed] David Jannsen (Well Driller)

License No. 0748 Date 4/18/80, 19

(USE ADDITIONAL SHEETS IF NECESSARY)

050-1-20

WATER WELL REPORT

ECOLOGY Original & 1st copy - Ecology, 2nd copy - owner, 3rd copy - driller

Construction/Decommission ("x" in circle) 142737

☒ Construction

○ Decommission *ORIGINAL CONSTRUCTION Notice of Intent Number* W147331

CURRENT Notice of Intent No. W147331 CC (9)

Unique Ecology Well ID Tag No. AHE017

Water Right Permit No. ——

Property Owner Name William D. Purcell

Well Street Address 21819 - 123rd Ave. NE

City ARLINGTON, WA County: SNOHOMISH

Location NE 1/4- 1/4 SW 1/4 Sec 08 Twn 31 R 6 EWM or WWM *circle one*

Lat/Long: (s,t,r still REQUIRED) Lat Deg — Lat Min/Sec —

Long Deg — Long Min/Sec —

Tax Parcel No. 310608001

PROPOSED USE: ☒ Domestic ☐ Industrial ☐ Municipal ☐ DeWater ☐ Irrigation ☐ Test Well ☐ Other

TYPE OF WORK: Owner's number of well (if more than one)

☒ New Well ☐ Reconditioned *Method* ☐ Dug ☐ Bored ☐ Driven ☐ Deepened MUD-RIG ☐ Cable ☒ Rotary ☐ Jetted

DIMENSIONS: Diameter of well 6" → 4" inches, drilled 258 ft

Depth of completed well 254 ft

CONSTRUCTION DETAILS

Casing ☒ ~~Welded~~ PVC 6" Diam from 1 ft to 28 ft

Installed: ☐ Liner installed " Diam from ft to ft

☒ Threaded 4" Diam from -6" ft to 235 ft

Perforations: ☐ Yes ☒ No

Type of perforator used

SIZE of perfs in by in and no of perfs from ft to ft

Screens: ☒ Yes ☐ No ☐ K-Pac Location

Manufacturer's Name WESTERN-WELL SCREEN

Type PVC - PLASTIC Model No

Diam 4" Slot Size #10 from 235 ft to 254 ft

Diam Slot Size from ft to ft

Gravel/Filter packed: ☒ Yes ☐ No ☐ Size of gravel/sand 6-9

Materials placed from — ft to — ft

Surface Seal: ☒ Yes ☐ No To what depth? 30 ft

Materials used in seal BENTONITE

Did any strata contain unusable water? ☒ Yes ☐ No

Type of water? SURFACE - SILT Depth of strata 8'

Method of sealing strata off 6" CASING & BENTONITE

PUMP: Manufacturer's Name WESTROL

Type: SUBMERSIBLE 2-WIRE H P 1½

WATER LEVELS: Land-surface elevation above mean sea level — ft

Static level 84 ft below top of well Date Dec 9, 2003

Artesian pressure lbs per square inch Date

Artesian water is controlled by (cap, valve, etc)

WELL TESTS: Drawdown is amount water level is lowered below static level

Was a pump test made? ☒ Yes ☐ No If yes, by whom? Bill R Bever III

Yield 7 gal/min with 153 ft drawdown after 1 hrs

Yield gal/min with ft drawdown after hrs

Yield gal/min. with ft drawdown after hrs

Recovery data (time taken as zero when pump turned off)(water level measured from well top to water level)

Time	Water Level	Time	Water Level	Time	Water Level
	FAST RECOVERY - GOOD WELL				

Date of test

Bailer test gal/min with ft drawdown after hrs

Airtest 5 gal/min with stem set at 250 ft for ½ hrs

Artesian flow g p m Date

Temperature of water Was a chemical analysis made? ☐ Yes ☒ No

CONSTRUCTION OR DECOMMISSION PROCEDURE

Formation. Describe by color, character, size of material and structure, and the kind and nature of the material in each stratum penetrated, with at least one entry for each change of information. Indicate all water encountered (USE ADDITIONAL SHEETS IF NECESSARY)

MATERIAL	FROM	TO	
BROWN TOP SOIL	0	1	
BROWN HARD CLAY	1	5	
BROWN SAND	5	26	2
GRAY FINE SAND W/SILT	26	28	—
GRAY CLAY - soft	28	202	3
GRAVEL & GRAY SILT	202	209	1.3
COURSE SAND - GRAVEL - H2O	209	258	1

RECEIVED DEC 17 2003 DEPARTMENT OF ECOLOGY WELL DRILLING UNIT

CALL
MR. BILL'S PUMP & WELL, INC.
WELL DRILLING • QUALITY WATER WELL REPAIR
(360) 435-3334
www.mrbillspump.com
for service

Start Date Dec 4th, 2003 Completed Date Dec 8th, 2003

WELL CONSTRUCTION CERTIFICATION: I constructed and/or accept responsibility for construction of this well, and its compliance with all Washington well construction standards. Materials used and the information reported above are true to my best knowledge and belief

☒ Driller ☐ Engineer ☐ Trainee Name (Print) William R Bever III Drilling Company Mr. Bills Pump & Well INC.

Driller/Engineer/Trainee Signature William R Bever III Address 25619 - DAHL Rd ARLINGTON

Driller or Trainee License No. 2448 City, State, Zip WASH, 98223

If trainee, licensed driller's Signature and License no. Contractor's Registration No MRBILPW97JJS Date 12-9-03

Ecology is an Equal Opportunity Employer ECY 050-1-20 (Rev 4/01)

ENTERED

File Original and First Copy with Department of Ecology
Second Copy — Owner's Copy
Third Copy — Driller's Copy

WATER WELL REPORT

STATE OF WASHINGTON

Start Card No. W069717
UNIQUE WELL I.D. # ABN 096
Water Right Permit No. C-C' (10)

OWNER: Name SK ENTERPRISES Address 1830 COLBY AVE 31-6E-9F

(2) LOCATION OF WELL: County SNO 6E 1/4 NW 1/4 Sec. 9 T. 31 N., R. 6 W.M.

(2a) STREET ADDRESS OF WELL (or nearest address) 21XX 208th WE ARLINGTON LOT 4 INDIAN RIDGE

(3) PROPOSED USE: [X] Domestic [ ] Irrigation [ ] DeWater [ ] Industrial [ ] Test Well [ ] Municipal [ ] Other

(4) TYPE OF WORK: Owner's number of well (if more than one)
Abandoned [ ] New well [X] Deepened [ ] Reconditioned [ ]
Method: Dug [ ] Cable [ ] Rotary [X] Bored [ ] Driven [ ] Jetted [ ]

(5) DIMENSIONS: Diameter of well 6 inches.
Drilled 408 feet. Depth of completed well 408 ft.

(6) CONSTRUCTION DETAILS:
Casing installed: 6" Diam. from +2 ft. to 20 ft.
Welded [X] " Diam. from ft. to ft.
Liner installed [ ] " Diam. from ft. to ft.
Threaded [ ]

Perforations: Yes [ ] No [X]
Type of perforator used
SIZE of perforations in. by in.
perforations from ft. to ft.
perforations from ft. to ft.
perforations from ft. to ft.

Screens: Yes [ ] No [X]
Manufacturer's Name
Type Model No.
Diam. Slot size from ft. to ft.
Diam. Slot size from ft. to ft.

Gravel packed: Yes [ ] No [X] Size of gravel
Gravel placed from ft. to ft.

Surface seal: Yes [X] No [ ] To what depth? 18 ft.
Material used in seal BENTONITE
Did any strata contain unusable water? Yes [ ] No [X]
Type of water? Depth of strata
Method of sealing strata off

(7) PUMP: Manufacturer's Name N/A
Type: H.P.

(8) WATER LEVELS: Land-surface elevation above mean sea level ft.
Static level 75 ft. below top of well Date 8-6-96
Artesian pressure lbs. per square inch Date
Artesian water is controlled by (Cap, valve, etc.)

(9) WELL TESTS: Drawdown is amount water level is lowered below static level
Was a pump test made? Yes [ ] No [X] If yes, by whom?
Yield: gal./min. with ft. drawdown after hrs.
" " " "
" " " "

Recovery data (time taken as zero when pump turned off) (water level measured from well top to water level)

Time	Water Level	Time	Water Level	Time	Water Level

Date of test
Bailer test gal./min. with ft. drawdown after hrs.
Airtest 3 gal./min. with stem set at 380 ft. for 1 hrs.
Artesian flow g.p.m. Date
Temperature of water Was a chemical analysis made? Yes [X] No [ ]

(10) WELL LOG or ABANDONMENT PROCEDURE DESCRIPTION

Formation: Describe by color, character, size of material and structure, and show thickness of aquifers and the kind and nature of the material in each stratum penetrated, with at least one entry for each change of information.

MATERIAL	FROM	TO
TOPSOIL	0	1
TAN CLAY	1	2
SOLID ROCK	2	390
ROCK W/WATER	390	408

RECEIVED
AUG 15 1996
DEPT. OF ECOLOGY

Work Started 7-30-96, 19. Completed 8-6-, 1996

WELL CONSTRUCTOR CERTIFICATION:

I constructed and/or accept responsibility for construction of this well, and its compliance with all Washington well construction standards. Materials used and the information reported above are true to my best knowledge and belief.

NAME CANANO WELL DRILLING (PERSON, FIRM, OR CORPORATION) (TYPE OR PRINT)
Address PO BOX 432 - STANWOOD
(Signed) (WELL DRILLER) License No. 0611
Contractor's Registration No. CANANWD146R2 Date 8-10, 1996

(USE ADDITIONAL SHEETS IF NECESSARY)

Ecology is an Equal Opportunity and Affirmative Action employer. For special accommodation needs, contact the Water Resources Program at (206) 407-6600. The TDD number is (206) 407-6006.

CROSS-SECTION D-D'

128859

WATER WELL REPORT

RECEIVED MAR 0 5 2003 DEPT OF ECOLOGY

ECOLOGY Original & 1st copy Ecology, 2nd copy - owner, 3rd copy - driller

Construction/Decommission (x in circle)
- ○ Construction
- ○ Decommission *ORIGINAL CONSTRUCTION Notice of Intent Number* _____

CURRENT Notice of Intent No W120921

Unique Ecology Well ID Tag No AGK 743

Water Right Permit No D-D' (1)

Property Owner Name RICHARD THOMPSON

Well Street Address 14316-81ST AVE NE

City ARLINGTON County SNOHOMISH

Location SE 1/4- 1/4 SE 1/4 Sec 35 Twn 31 R 5 EWM or WWM (circle one)

Lat/Long (s,t,r still REQUIRED) Lat Deg _____ Lat Min/Sec _____ Long Deg _____ Long Min/Sec _____

Tax Parcel No _____

PROPOSED USE ☒ Domestic ☐ Industrial ☐ Municipal ☐ DeWater ☐ Irrigation ☐ Test Well ☐ Other _____

TYPE OF WORK Owner's number of well (if more than one) _____

☒ New Well ☐ Reconditioned ☐ Deepened

Method ☐ Dug ☐ Bored ☐ Driven ☐ Cable ☒ Rotary ☐ Jetted

DIMENSIONS Diameter of well 6 inches drilled 320 ft

Depth of completed well 319 ft

CONSTRUCTION DETAILS

Casing Installed ☒ Welded 6 Diam from +2 ft to 314 ft

☐ Liner installed _____ Diam from _____ ft to _____ ft

☐ Threaded _____ Diam from _____ ft to _____ ft

Perforations ☐ Yes ☒ No

Type of perforator used _____

SIZE of perfs _____ in by _____ in and no of perfs _____ from _____ ft to _____ ft

Screens ☒ Yes ☐ No ☐ K Pac Location _____

Manufacturer's Name NAGOAKA

Type STAINLESS STEEL Model No _____

Diam 5 5/8 Slot Size 15 from 314 ft to 319 ft

Diam _____ Slot Size _____ from _____ ft to _____ ft

Gravel/Filter packed ☐ Yes ☒ No ☐ Size of gravel/sand _____

Materials placed from _____ ft to _____ ft

Surface Seal ☒ Yes ☐ No To what depth? 18 ft

Materials used in seal BENTONITE

Did any strata contain unusable water? ☐ Yes ☒ No

Type of water? _____ Depth of strata _____

Method of sealing strata off _____

PUMP Manufacturer's Name GOULD

Type SUBMERSIBLE HP 7 1/2

WATER LEVELS Land surface elevation above mean sea level _____ ft

Static level 198 ft below top of well Date 2-28-03

Artesian pressure _____ lbs per square inch Date _____

Artesian water is controlled by _____ (cap valve etc)

WELL TESTS Drawdown is amount water level is lowered below static level

Was a pump test made? ☐ Yes ☒ No If yes by whom? _____

Yield _____ gal/min with _____ ft drawdown after _____ hrs

Yield _____ gal/min with _____ ft drawdown after _____ hrs

Yield _____ gal/min with _____ ft drawdown after _____ hrs

Recovery data (time taken as zero when pump turned off)(water level measured from well top to water level)

Time	Water Level	Time	Water Level	Time	Water Level

Date of test _____

Bailer test _____ gal./min with _____ ft drawdown after _____ hrs

Airtest 50+ gal./min with stem set at 319 ft for 1 hrs

Artesian flow _____ g p m Date _____

Temperature of water _____ Was a chemical analysis made? ☐ Yes ☒ No

CONSTRUCTION OR DECOMMISSION PROCEDURE

Formation Describe by color character size of material and structure and the ~~kind and nature of the material in each stratum penetrated with at least one~~ entry for each change of information Indicate all water encountered (USE ADDITIONAL SHEETS IF NECESSARY)

MATERIAL	FROM	TO	
TOPSOIL	0	1	
TAN SAND & GRAVEL	1	8	
GREY SAND & GRAVEL	8	16	2,1
GREY CLAY	16	18	
GREY SAND & GRAVEL	18	28	
HARDPAN	28	38	4
GREY SAND & GRAVEL	38	49	
BROWN SAND & GRAVEL	49	51	2,1
GREY SAND GRAVEL WATER	51	61	
SILTY SAND GRAVEL WATER	61	75	
GREY CLAY	75	81	3
BROWN CLAY	81	92	
SAND, GRAVEL W/WATER	92	144	2,1
GREY CLAY	144	180	
FINE SAND	180	183	3
GREY CLAY	183	202	
SANDY CLAY W/WOOD	202	212	wood
SILTY SAND W/WATER	212	238	2,3
CLAY	238	244	
SANDY CLAY	244	248	
SILTY SAND GRAVEL WATER	248	261	2,3,1
GREY CLAY	261	264	
SILTY SAND W/WATER	264	300	
GRAVEL SAND & WATER	300	320	1,2

Start Date 2-21-03 Completed Date 2-28-03

WELL CONSTRUCTION CERTIFICATION I constructed and/or accept responsibility for construction of this well, and its compliance with all Washington well construction standards Materials used and the information reported above are true to my best knowledge and belief

☒ Driller ☐ Engineer ☐ Trainee Name (Print) JOE NUNES

Driller/Engineer/Trainee Signature Joseph Nunes

Driller or Trainee License No _____

If trainee, licensed driller's Signature and License no _____

Drilling Company CAMANO WELL DRILLING

Address PO BOX 432

City, State, Zip STANWOOD WA 98292

Contractor's Registration No CAMANWD146R2 Date 3-1-03

Ecology is an Equal Opportunity Employer ECY 050-1-20 (Rev 4/01)

File Original and First Copy with Department of Ecology

Second Copy—Owner's Copy
Third Copy—Driller's Copy

WATER WELL REPORT

STATE OF WASHINGTON

31/5E 13 Start Card No. 076014

D-D' (2)

Water Right Permit No. _____

(1) OWNER: Name WASHINGTON MUTUAL Address 17027 91ST AVE NE

(2) LOCATION OF WELL: County SNO NW ¼ NE ¼ Sec. 25 T. 31 N., R. 5E W.M.

(2a) STREET ADDDRESS OF WELL (or nearest address) _____

(3) PROPOSED USE: [X] Domestic [ ] Irrigation [ ] DeWater Industrial [ ] Test Well [ ] Municipal [ ] Other [ ]

(4) TYPE OF WORK: Owner's number of well (if more than one) 2

Abandoned [ ] New well [X] Deepened [ ] Reconditioned [ ] Method: Dug [ ] Cable [ ] Rotary [X] Bored [ ] Driven [ ] Jetted [ ]

(5) DIMENSIONS: Diameter of well 6 inches.

Drilled 480 feet. Depth of completed well 480 ft.

(6) CONSTRUCTION DETAILS:

Casing installed: 6 " Diam. from +2 ft. to 480 ft.

Welded [X] Liner installed [ ] Threaded [ ] _____ " Diam. from _____ ft. to _____ ft.

Perforations: Yes [ ] No [X]

Type of perforator used _____

SIZE of perforations _____ in. by _____ in.

_____ perforations from _____ ft. to _____ ft.

_____ perforations from _____ ft. to _____ ft.

_____ perforations from _____ ft. to _____ ft.

Screens: Yes [ ] No [X]

Manufacturer's Name _____

Type _____ Model No. _____

Diam. _____ Slot size _____ from _____ ft. to _____ ft.

Diam. _____ Slot size _____ from _____ ft. to _____ ft.

Gravel packed: Yes [ ] No [X] Size of gravel _____

Gravel placed from _____ ft. to _____ ft.

Surface seal: Yes [X] No [ ] To what depth? 18 ft.

Material used in seal BENTONITE

Did any strata contain unusable water? Yes [X] No [ ]

Type of water? HEAVY WOOD Depth of strata 5'

Method of sealing strata off BENTONITE & CLAY.

(7) PUMP: Manufacturer's Name GRUNDFOS.

Type: SUB H.P. 1

(8) WATER LEVELS: Land-surface elevation above mean sea level _____ ft.

Static level 271 ft. below top of well Date 9-1-91

Artesian pressure _____ lbs. per square inch Date _____

Artesian water is controlled by _____ (Cap, valve, etc.)

(9) WELL TESTS: Drawdown is amount water level is lowered below static level

Was a pump test made? Yes [ ] No [X] If yes, by whom? _____

Yield: _____ gal./min. with _____ ft. drawdown after _____ hrs.

" " " " " "

Recovery data (time taken as zero when pump turned off) (water level measured from well top to water level)

Time	Water Level	Time	Water Level	Time	Water Level

Date of test _____

Bailer test 25 gal./min. with 460 ft. drawdown after 1 hrs.

Airtest _____ gal./min. with stem set at _____ ft. for _____ hrs.

Artesian flow _____ g.p.m. Date _____

Temperature of water _____ Was a chemical analysis made? Yes [X] No [ ]

RECEIVED OCT 08 1991 DEPT. OF ECOLOGY

(10) WELL LOG or ABANDONMENT PROCEDURE DESCRIPTION

Formation: Describe by color, character, size of material and structure, and show thickness of aquifers and the kind and nature of the material in each stratum penetrated, with at least one entry for each change of information.

MATERIAL	FROM	TO	
TOPSOIL	0	1	
TAN SANDY CLAY	1	12	
BLUE CLAY	12	15	
HARDPAN	15	25	5H
BLUE CLAY	25	30	
GRAVEL W/SAND	30	40	1,2
BLUE CLAY W/SAND	40	60	3,2
GRAVEL W/ CLAY	60	80	1,3
HARDPAN	80	100	4
SAND & GRAVEL	100	200	2,1
SAND W/WOOD	200	240	2
BLUE CLAY	240	255	
SAND W/LITTLE WATER + HEAVY WOOD	255	260	3/2
BLUE CLAY	260	272	
SAND W/LOTS OF WOOD	272	291	
BLUE CLAY	291	305	
SAND WOOD W/LITTLE WATER	305	350	
BLUE CLAY	350	374	
SILT SAND GRAVEL WOOD W/WATER	374	398	
BLUE CLAY	398	420	
" "	420	472	3
SAND GRAVEL W/WATER	472	480	2,1

Work started 6-6-90, 19. Completed 9-1, 1991

WELL CONSTRUCTOR CERTIFICATION:

I constructed and/or accept responsibility for construction of this well, and its compliance with all Washington well construction standards. Materials used and the information reported above are true to my best knowledge and belief.

NAME CAMANO WELL DRILLING (PERSON, FIRM, OR CORPORATION) (TYPE OR PRINT)

Address P.O. BOX 432 - STANWOOD, WA

(Signed) [signature] (WELL DRILLER) License No. 0611

Contractor's Registration No. CAMANWD146K2 Date 10-1, 1991

(USE ADDITIONAL SHEETS IF NECESSARY)

ECY 050-1-20 (10/87) 1329-3

File Original and First Copy with Department of Ecology
Second Copy — Owner's Copy
Third Copy — Driller's Copy

WATER WELL REPORT

STATE OF WASHINGTON

Start Card [redacted] Application No. 31/5/24 h1 Permit No. D-D' (3)

(1) OWNER: Name ANDREWS JOEL + SUZANNE Address 17910 McELROY ROAD ARLINGTON

(2) LOCATION OF WELL: County SNOHOMISH — SE ¼ NE ¼ Sec. 24 T. 31 N., R. 5E W.M.

Bearing and distance from section or subdivision corner

(3) PROPOSED USE: Domestic ☒ Industrial ☐ Municipal ☐ Irrigation ☐ Test Well ☐ Other ☐

(4) TYPE OF WORK: Owner's number of well (if more than one)....

New well ☒ Method: Dug ☐ Bored ☐
Deepened ☐ Cable ☐ Driven ☐
Reconditioned ☐ Rotary ☒ Jetted ☐

(5) DIMENSIONS: Diameter of well 6 inches.
Drilled 443 ft. Depth of completed well 443 ft.

(6) CONSTRUCTION DETAILS:

Casing installed: + 6" Diam. from +2 ft. to 380 ft.
Threaded ☐ ..." Diam. from ... ft. to ... ft.
Welded ☒ ..." Diam. from ... ft. to ... ft.

Perforations: Yes ☐ No ☒
Type of perforator used
SIZE of perforations ... in. by ... in.
... perforations from ... ft. to ... ft.
... perforations from ... ft. to ... ft.
... perforations from ... ft. to ... ft.

Screens: Yes ☐ No ☒
Manufacturer's Name
Type ... Model No.
Diam. ... Slot size ... from ... ft. to ... ft.
Diam. ... Slot size ... from ... ft. to ... ft.

Gravel packed: Yes ☐ No ☒ Size of gravel:
Gravel placed from ... ft. to ... ft.

Surface seal: Yes ☒ No ☐ To what depth? 18+ ft.
Material used in seal BENTONITE
Did any strata contain unusable water? Yes ☒ No ☐
Type of water? SILT, Depth of strata 13-15 ft.
Method of sealing strata off [redacted] BENTONITE

(7) PUMP: Manufacturer's Name
Type: ... H.P.

(8) WATER LEVELS: Land-surface elevation above mean sea level.... ft.
Static level ... ft. below top of well Date
Artesian pressure ... lbs. per square inch Date
Artesian water is controlled by ... (Cap, valve, etc.)

(9) WELL TESTS: Drawdown is amount water level is lowered below static level
Was a pump test made? Yes ☐ No ☐ If yes, by whom?
Yield: gal./min. with ft. drawdown after hrs.
" " " "
" " " "

Recovery data (time taken as zero when pump turned off) (water level measured from well top to water level)

Time	Water Level	Time	Water Level	Time	Water Level

Date of test
Bailer test ... gal./min. with ... ft. drawdown after ... hrs.
Artesian flow ... g.p.m. Date
Temperature of water ... Was a chemical analysis made? Yes ☐ No ☐

(10) WELL LOG:

Formation: *Describe by color, character, size of material and structure, and show thickness of aquifers and the kind and nature of the material in each stratum penetrated, with at least one entry for each change of formation.*

MATERIAL	FROM	TO	
TOP SOIL	0	2	
SANDY GRAY CLAY	2	7	(3 2)
HARD PAN	7	53	4
CONSOLIDATED SAND	53	57	(2)
CLAY	57	83	3
FINE GRAY SAND, SILT	83	98	2
VERY DIRTY WATER BEARING (PUMPED 5 HRS. WOULD NOT CLEAN UP.) CLAY	98	101	(3)
CONSOLIDATED GRAVEL	101	134	
CLAY	134	137	1
GRAVEL	137	219	
CONSOLIDATED SAND	219	278	2
CLAY	278	380	3
SAND STONE	380	443	5
DRY HOLE			

RECEIVED
JAN 07 1992
DEPT. OF ECOLOGY

Work started 6/14, 19 91. Completed 8/3, 19 91

WELL DRILLER'S STATEMENT:

This well was drilled under my jurisdiction and this report is true to the best of my knowledge and belief.

NAME HANKS WELL DRILLING. (Person, firm, or corporation) (Type or print)

Address 2127 - 120TH PL. S.E EVERETT.

[Signed] Gordon Hanks (Well Driller)

License No. 1180 Date 9/19, 1991
HANKSWD134PB

(USE ADDITIONAL SHEETS IF NECESSARY)

ECY 050-1-20

ENTERED

31-5-24A

Start Card No. W064396

File Original and First Copy with Department of Ecology
Second Copy — Owner's Copy
Third Copy — Driller's Copy

WATER WELL REPORT

STATE OF WASHINGTON

UNIQUE WELL I.D. # ACY716

Water Right Permit No. D-D (4)

OWNER: Name GARY COWAN Address 10614 56th AVE NE MARYSVILLE WA

(2) LOCATION OF WELL: County SNO - NE 1/4 NE 1/4 Sec. 24 T. 31 N., R. 5 E W.M.

(2a) STREET ADDRESS OF WELL (or nearest address) 18715 McELROY Rd. ARLINGTON, WA

(3) PROPOSED USE: [X] Domestic [ ] Irrigation [ ] DeWater Industrial [ ] Test Well [ ] Municipal [ ] Other [ ]

(4) TYPE OF WORK: Owner's number of well (if more than one)

Abandoned [ ] New well [X] Deepened [ ] Reconditioned [ ]
Method: Dug [ ] Cable [ ] Rotary [X] Bored [ ] Driven [ ] Jetted [ ]

(5) DIMENSIONS: Diameter of well 6 inches.
Drilled 425 feet. Depth of completed well 425 ft.

(6) CONSTRUCTION DETAILS:

Casing installed: 6" Diam. from +2 ft. to 280 ft.
Welded [X] 6" Diam. from ft. to ft.
Liner installed [ ] Threaded [ ] 6" Diam. from ft. to ft.

Perforations: Yes [X] No [ ]
Type of perforator used HOLT
SIZE of perforations 1/4 in. by 2 in.
200 perforations from 200 ft. to 212 ft.
perforations from ft. to ft.
perforations from ft. to ft.

Screens: Yes [ ] No [X]
Manufacturer's Name
Type Model No.
Diam. Slot size from ft. to ft.
Diam. Slot size from ft. to ft.

Gravel packed: Yes [ ] No [X] Size of gravel
Gravel placed from ft. to ft.

Surface seal: Yes [X] No [ ] To what depth? 20 ft.
Material used in seal BENTONITE
Did any strata contain unusable water? Yes [ ] No [X]
Type of water? Depth of strata
Method of sealing strata off

(7) PUMP: Manufacturer's Name N/A
Type: H.P.

(8) WATER LEVELS: Land-surface elevation above mean sea level ft.
Static level 200 ft. below top of well Date 5-7-98
Artesian pressure lbs. per square inch Date
Artesian water is controlled by (Cap, valve, etc.)

(9) WELL TESTS: Drawdown is amount water level is lowered below static level
Was a pump test made? Yes [ ] No [X] If yes, by whom?
Yield: gal./min. with ft. drawdown after hrs.
" " " "
" " " "

Recovery data (time taken as zero when pump turned off) (water level measured from well top to water level)

Time	Water Level	Time	Water Level	Time	Water Level

Date of test
Bailer test gal./min. with ft. drawdown after hrs.
Airtest 5 gal./min. with stem set at 240 ft. for 2 hrs.
Artesian flow g.p.m. Date
Temperature of water Was a chemical analysis made? Yes [X] No [ ]

(10) WELL LOG or ABANDONMENT PROCEDURE DESCRIPTION

Formation: Describe by color, character, size of material and structure, and show thickness of aquifers and the kind and nature of the material in each stratum penetrated, with at least one entry for each change of information.

MATERIAL	FROM	TO	
GRAVEL	0	3	3
TAN GRAVEL W/CLAY	3	25	22
SAND & GRAVEL	25	85	60
FINE SAND	85	107	22
SAND W/GRAVEL	107	110	3
SAND, GRAVEL W/CLAY	110	125	15
GRAVEL W/SAND	125	153	28
SAND	153	200	47
SAND W/ LITTLE WATER	200	212	12
CLAY W/ FINE SILTY SAND	212	220	8
CLAY	220	235	15
GRAVEL W/SAND & CLAY	235	265	30
FINE SILTY SAND	265	275	10
SANDSTONE	275	425	150

RECEIVED MAY 18 1998 NWRO-WR DEPT OF ECOLOGY

Work Started 4-27-98, 19. Completed 5-7, 1998

WELL CONSTRUCTOR CERTIFICATION:

I constructed and/or accept responsibility for construction of this well, and its compliance with all Washington well construction standards. Materials used and the information reported above are true to my best knowledge and belief.

NAME CAMANO WELL DRILLING (PERSON, FIRM, OR CORPORATION) (TYPE OR PRINT)

Address PO BOX 432 - STANWOOD WA

(Signed) [signature] (WELL DRILLER) License No. 0611

Contractor's Registration No. CAMANWD146R2 Date 5-11, 1998

(USE ADDITIONAL SHEETS IF NECESSARY)

Ecology is an Equal Opportunity and Affirmative Action employer. For special accommodation needs, contact the Water Resources Program at (206) 407-6600. The TDD number is (206) 407-6006.

$2355

A-A (4) C-C (6) D-D (5)

8489

WATER WELL REPORT
STATE OF WASHINGTON

Start Card No W125609
Water Right Permit No. AFJ 862

(1) OWNER Name CRAIG, JIM Address 915 PLYMOUTH DR GILROY, CA 95020-

(2) LOCATION OF WELL: County SNOHOMISH NE 1/4 SE 1/4 Sec 13 T 31 N., R 5E WM
(2a) STREET ADDRESS OF WELL (or nearest address) 19321 95TH AVE NE

00 OCT 13 P1:14

31-5E-13J

DEPT OF ECOLOGY
FISCAL & BUD

(3) PROPOSED USE: DOMESTIC

(4) TYPE OF WORK: Owner's Number of well (If more than one) 1
NEW WELL Method ROTARY

(5) DIMENSIONS. Diameter of well 6 inches
Drilled 320 ft Depth of completed well 281 ft

(6) CONSTRUCTION DETAILS.
Casing installed: 6 " Dia. from +2 ft. to 277 ft
WELDED " Dia. from ft. to ft
" Dia from ft to ft

Perforations: NO
Type of perforator used
SIZE of perforations in by in
perforations from ft to ft
perforations from ft to ft
perforations from ft to ft

Screens YES
Manufacturer's Name COOK
Type STAINLESS STEEL Model No.
Diam 3 slot size 10 from 277 ft to 281 ft.
Diam 3 riser from 269 ft to 277 ft.

Gravel packed: YES Size of gravel 10/20
Gravel placed from 266 ft to 281 ft.

Bentonite plug 314'-320'/Peagravel 283'-314'

Surface seal: YES To what depth? 18 ft.
Material used in seal BENTONITE
Did any strata contain unusable water? NO
Type of water? Depth of strata ft.
Method of sealing strata off

(7) PUMP: Manufacturer's Name FLINT & WALLING
Type SUBMERSIBLE H.P. 1 5

(8) WATER LEVELS. Land-surface elevation above mean sea level .. ft.
Static level 225.1 ft. below top of well Date 08/29/00
Artesian Pressure lbs. per square inch Date
Artesian water controlled by

(10) WELL LOG
For Ecology: Describe by color, character, size of material and structure, and show thickness of aquifers and the kind and nature of the material in each stratum penetrated, with at least one entry for each change in formation

MATERIAL	FROM	TO
TOPSOIL	0	2
BROWN SILT GRAVEL & SAND	2	7
GRAY SILT & GRAVEL	7	12
BROWN GRAVEL SAND & SILT	12	15
GRAY GRAVEL & CLAY	15	85
BROWN GRAVEL SAND & SILT	85	215
BROWN SAND & SILT	215	223
GRAY CLAY SILT & SAND	223	277
GRAY SAND SILT & WATER	277	282
GRAY SAND SILT & CLAY	282	296
WOOD GRAY CLAY	296	304
GRAY CLAY & WATER	304	

RECEIVED
OCT 18 2000
DEPARTMENT OF ECOLOGY
WELL DRILLING UNIT

Work started 08/23/00 Completed 08/29/00

(9) WELL TESTS Drawdown is amount water level is lowered below static level.
Was a pump test made? YES If yes, by whom? HAYES DRILLING
Yield 9 gal /min with 42.9 ft drawdown after 2 hrs

Recovery data

Time	Water Level	Time	Water Level	Time	Water Level

Date of test
Bailer test gal/min. ft drawdown after hrs.
Air test gal/min w/ stem set at ft for hrs.
Artesian flow g p.m. Date
Temperature of water Was a chemical analysis made? YES

WELL CONSTRUCTOR CERTIFICATION
I constructed and/or accept responsibility for construction of this well, and its compliance with all Washington well construction standards. Materials used and the information reported above are true to my best knowledge and belief

NAME HAYES DRILLING, INC.
(Person, firm, or corporation) (Type or print)

ADDRESS 5696 ERSHIG RD., BOW, WA

[SIGNED] License No 2189

Contractor's Registration No. HAYESDI106J5 Date 10/09/00

7132

154927

Please print, sign and return to the Department of Ecology

RECEIVED SEP 07 2004 DEPT OF ECOLOGY

31-5E-13A

D-D' (6)

Water Well Report

Original – Ecology, 1st copy – owner, 2nd copy – driller

Construction/Decommission

☒ Construction

☐ Decommission *ORIGINAL INSTALLATION Notice of Intent Number* _____

Current Notice of Intent No. W167708

Unique Ecology Well ID Tag No. ALQ195

Water Right Permit No. NA

Property Owner Name Greg Vaughn

Well Street Address 20312-97th AVE NE

City Arlington County Snohomish

Location NE 1/4-1/4 NE 1/4 Sec 13 Twn 31 R 5 EWM or WWM (circle one)

Lat/Long (s, t, r still REQUIRED) Lat Deg _____ Lat Min/Sec _____ Long Deg _____ Long Min/Sec _____

Tax Parcel No. 310513-001-06-00

PROPOSED USE: ☒ Domestic ☐ Industrial ☐ Municipal ☐ DeWater ☐ Irrigation ☐ Test Well ☐ Other _____

TYPE OF WORK: Owner's number of well (if more than one) _____

☒ New well ☐ Reconditioned ☐ Deepened

Method: ☐ Dug ☐ Bored ☐ Driven ☐ Cable ☒ Rotary ☐ Jetted

DIMENSIONS: Diameter of well 6 inches, drilled 500 ft.

Depth of completed well 490 ft.

CONSTRUCTION DETAILS

Casing Installed: ☒ Welded 6" Diam. from 0 ft. to 417 ft.

☒ Liner installed 6" Diam. from 0 ft. to 490 ft.

☐ Threaded _____" Diam. from _____ ft. to _____ ft.

Perforations: ☐ Yes ☒ No

Type of perforator used _____

SIZE of perfs _____ in. by _____ in. and no. of perfs _____ from _____ ft. to _____ ft.

Screens: ☒ Yes ☐ No ☐ K-Pac Location _____

Manufacturer's Name Flush thread PVC

Type slotted Model No. _____

Diam. 4" Slot size 20 from 490 ft. to 490 ft.

Diam. _____ Slot size _____ from _____ ft. to _____ ft.

Gravel/Filter packed: ☒ Yes ☐ No ☐ Size of gravel/sand 10-20

Materials placed from 400 ft. to 490 ft.

Surface Seal: ☒ Yes ☐ No To what depth? 18' ft.

Material used in seal Bentonite

Did any strata contain unusable water? ☐ Yes ☒ No

Type of water? _____ Depth of strata _____

Method of sealing strata off _____

PUMP: Manufacturer's Name Sta-rite

Type: 5 Gpm Sub. H.P. 1

WATER LEVELS: Land-surface elevation above mean sea level _____ ft.

Static level 266' ft. below top of well Date 8-25-04

Artesian pressure _____ lbs. per square inch Date _____

Artesian water is controlled by _____ (cap, valve, etc.)

WELL TESTS: Drawdown is amount water level is lowered below static level

Was a pump test made? ☐ Yes ☒ No If yes, by whom? _____

Yield: _____ gal./min. with _____ ft. drawdown after _____ hrs.

Yield: _____ gal./min. with _____ ft. drawdown after _____ hrs.

Yield: _____ gal./min. with _____ ft. drawdown after _____ hrs.

Recovery data (time taken as zero when pump turned off) (water level measured from well top to water level)

Time	Water Level	Time	Water Level	Time	Water Level

Date of test _____

Bailer test _____ gal./min. with _____ ft. drawdown after _____ hrs.

Airtest 5 gal./min. with stem set at 480 ft. for 1.5 hrs.

Artesian flow _____ g.p.m. Date _____

Temperature of water _____ Was a chemical analysis made? ☐ Yes ☒ No

CONSTRUCTION OR DECOMMISSION PROCEDURE

Formation: Describe by color, character, size of material and structure, and the kind and nature of the material in each stratum penetrated, with at least one entry for each change of information indicate all water encountered. (USE ADDITIONAL SHEETS IF NECESSARY.)

MATERIAL	FROM	TO	
Top soil	0	3	
Brown clay sand & gravel	3	10	3,2,1
Gray hard clay & gravel	10	36	3,1
Brown sand	36	45	2
Sandy clay & silt	45	84	3.2
Gray silty clay	84	89	3
Blue clay	89	125	
Tan clay & gravel	125	132	(3,1)
Brown sand & gravel	132	162	2,1
Blue clay	162	165	
Sand	165	191	2
Clay & silty sand	191	209	3,2,3
Brown sand & gravel	209	246	2,1
Gray clay & gravel	246	267	3,1
Blue clay	267	315	3
clay w/ sand	315	368	
clay	368	405	
gravel & clay	405	437	
hard firm clay	437	461	
clay & gravel	461	490	
Gravel	490	500	1

Start Date 8-4-04 Completed Date 8-12-04

WELL CONSTRUCTION CERTIFICATION: I constructed and/or accept responsibility for construction of this well, and its compliance with all Washington well construction standards. Materials used and the information reported above are true to my best knowledge and belief.

Driller/Engineer/Trainee Name (Print) [signature]

Driller/Engineer/Trainee Signature _____

Driller or trainee License No. 1367

Drilling Company Anderson Drilling LLC

Address 6310-145th AVE NE

City, State, Zip Lk Stevens WA 98258

Contractor's Registration No. ANDEAXONCK Date 8-20-04

If TRAINEE,

Driller's Licensed No. _____

Driller's Signature _____

Ecology is an Equal Opportunity Employer.

ECY 050-1-20 (Rev 2/03)

File Original and First Copy with Department of Ecology
Second Copy — Owner's Copy
Third Copy — Driller's Copy

WATER WELL REPORT

STATE OF WASHINGTON

Application No. 31/C6 ... 110

Permit No. D-D'(7)

order By Frontier Fire Const.

(1) OWNER: Name Jeff Cross Address 9917 200th St. N E Arlington Wa.

LOCATION OF WELL: County Snohomish SW ¼ SW ¼ Sec. 7 T. 31 N., R. 6 W.M.

Bearing and distance from section or subdivision corner

(3) PROPOSED USE: Domestic ☑ Industrial ☐ Municipal ☐ Irrigation ☐ Test Well ☐ Other ☐

(4) TYPE OF WORK: Owner's number of well (if more than one)

New well ☑ Method: Dug ☐ Bored ☐
Deepened ☐ Cable ☐ Driven ☐
Reconditioned ☐ Rotary ☑ Jetted ☐

(5) DIMENSIONS: Diameter of well 6 inches.
Drilled 346 ft. Depth of completed well 346 ft.

(6) CONSTRUCTION DETAILS:

Casing installed: 6 " Diam. from 0 ft. to 346 ft.
Threaded ☐ " Diam. from ft. to ft.
Welded ☑ " Diam. from ft. to ft.

Perforations: Yes ☐ No ☑
Type of perforator used
SIZE of perforations in. by in.
perforations from ft. to ft
perforations from ft. to ft.
perforations from ft. to ft.

Screens: Yes ☐ No ☑
Manufacturer's Name
Type Model No.
Diam. Slot size from ft. to ft.
Diam. Slot size from ft. to ft.

Gravel packed: Yes ☐ No ☑ Size of gravel:
Gravel placed from ft. to ft.

Surface seal: Yes ☑ No ☐ To what depth? 18 ft.
Material used in seal BENTONITE
Did any strata contain unusable water? Yes ☐ No ☑
Type of water? Depth of strata
Method of sealing strata off

(7) PUMP: Manufacturer's Name
Type: H.P.

(8) WATER LEVELS: Land-surface elevation above mean sea level ft.
Static level 284 ft. below top of well Date 9-16-87
Artesian pressure lbs. per square inch Date
Artesian water is controlled by (Cap, valve, etc.)

(9) WELL TESTS: Drawdown is amount water level is lowered below static level
Was a pump test made? Yes ☐ No ☑ If yes, by whom?
Yield gal./min. with ft. drawdown after hrs.
" " " "
" " " "

Recovery data (time taken as zero when pump turned off) (water level measured from well top to water level)

Time	Water Level	Time	Water Level	Time	Water Level

Date of test
AIR ~~Bailer~~ test 12 GPM gal./min. with 50 ft. drawdown after hrs.
Artesian flow g.p.m. Date
Temperature of water Was a chemical analysis made? Yes ☐ No ☑

(10) WELL LOG:

Formation: *Describe by color, character, size of material and structure, and show thickness of aquifers and the kind and nature of the material in each stratum penetrated, with at least one entry for each change of formation.*

MATERIAL	FROM	TO
Brown Clay & Gravel	0	20
Blue Clay & Gravel	20	50 3,1
Brown Clay & Gravel	50	58
Blue Clay & Gravel	58	79
Brown Clay & Gravel & Sand	79	338 3,1,2
Sand & Water	338	341 2
Gravel Sand & Water	341	346 1,2

RECEIVED OCT 01 1987 DEPARTMENT OF ECOLOGY NORTHWEST REGION

Work started 9-14- 19 87 Completed 9-16- 19 87

WELL DRILLER'S STATEMENT:

This well was drilled under my jurisdiction and this report is true to the best of my knowledge and belief.

NAME Dahlman Pump & Well Drilling Inc. (Person, firm, or corporation) (Type or print)

Address P O Box 422 Burlington Wa. 98233

[Signed] [signature] (Well Driller)

License No. 0623 Date 9-16- 19 87

(USE ADDITIONAL SHEETS IF NECESSARY)

ECY 050-1-20

File Original and First Copy with Department of Ecology
Second Copy — Owner's Copy
Third Copy — Driller's Copy

WATER WELL REPORT

STATE OF WASHINGTON

Application No. 51/[illegible]
Permit No. D-D (8)

(1) OWNER: Name Carl Taylor Address 205 E Burke St.

LOCATION OF WELL: County Snohomish — NE¼ SW¼ Sec. 6 T. 31 N., R. 6 W.M.

Bearing and distance from section or subdivision corner

(3) PROPOSED USE: Domestic ☑ Industrial ☐ Municipal ☐ Irrigation ☐ Test Well ☐ Other ☐

(4) TYPE OF WORK: Owner's number of well (if more than one)
New well ☑ Method: Dug ☐ Bored ☐
Deepened ☐ Cable ☐ Driven ☐
Reconditioned ☐ Rotary ☑ Jetted ☐

(5) DIMENSIONS: Diameter of well 6 inches.
Drilled 263 ft. Depth of completed well 263 ft.

(6) CONSTRUCTION DETAILS:

Casing installed: 6 " Diam. from 0 ft. to 260 ft.
Threaded ☐ " Diam. from ft. to ft.
Welded ☑ " Diam. from ft. to ft.

Perforations: Yes ☐ No ☑
Type of perforator used
SIZE of perforations in. by in.
perforations from ft. to ft.
perforations from ft. to ft.
perforations from ft. to ft.

Screens: Yes ☐ No ☑
Manufacturer's Name
Type Model No.
Diam. Slot size from ft. to ft.
Diam. Slot size from ft. to ft.

Gravel packed: Yes ☐ No ☑ Size of gravel:
Gravel placed from ft. to ft.

Surface seal: Yes ☑ No ☐ To what depth? 18 ft.
Material used in seal Bentonite
Did any strata contain unusable water? Yes ☐ No ☑
Type of water? Depth of strata
Method of sealing strata off

(7) PUMP: Manufacturer's Name Star-Rite
Type: Sub H.P. 2

(8) WATER LEVELS: Land-surface elevation above mean sea level ft.
Static level 120 ft. below top of well Date 10-16-87
Artesian pressure lbs. per square inch Date
Artesian water is controlled by (Cap, valve, etc.)

(9) WELL TESTS: Drawdown is amount water level is lowered below static level
Was a pump test made? Yes ☐ No ☑ If yes, by whom?
Yield: gal./min. with ft. drawdown after hrs.
" " " "
" " " "

Recovery data (time taken as zero when pump turned off) (water level measured from well top to water level)

Time	Water Level	Time	Water Level	Time	Water Level

Air Date of test
~~Bailer~~ test 40 gal./min. with ft. drawdown after hrs.
Artesian flow g.p.m. Date
Temperature of water Was a chemical analysis made? Yes ☐ No ☑

(10) WELL LOG:

Formation: *Describe by color, character, size of material and structure, and show thickness of aquifers and the kind and nature of the material in each stratum penetrated, with at least one entry for each change of formation.*

MATERIAL	FROM	TO
Sandy loam	0	8
Brown clay	8	12 3/4
Hard-pan w/boulders	12	90
Clay & gravel	90	130
Silt sand	130	175
Thick heavy clay	175	255
Gravel w/some sand water bearing	255	263 (2)

FEB 11 1988
DEPARTMENT OF ECOLOGY
NORTHWEST REGION

Work started 10-7, 19 87 Completed 10-16, 19 87

WELL DRILLER'S STATEMENT:

This well was drilled under my jurisdiction and this report is true to the best of my knowledge and belief.

NAME Anderson Drilling Co (Person, firm, or corporation) (Type or print)
Address 7412-20th NE
[Signed] Paul Anderson (Well Driller)
License No. 1367 Date 10-16, 19 87

(USE ADDITIONAL SHEETS IF NECESSARY)

ECY 050-1-20

File Original and First Copy with Department of Ecology
Second Copy — Owner's Copy
Third Copy — Driller's Copy

ENTER

WATER WELL REPORT

STATE OF WASHINGTON

Start Card No. W064395
UNIQUE WELL I.D. # ACY 715
Water Right Permit No. 31-6-6L D-D (P)

OWNER: Name LGL TRUCKING Address 23019 ARLINGTON Hts. Rd. ARLINGTON WA

(2) LOCATION OF WELL: County SNO SW 1/4 NE 1/4 Sec. 6 T. 31 N., R. 6 E W.M.

(2a) STREET ADDRESS OF WELL (or nearest address) 10Th NE. ARLINGTON, WA

(3) PROPOSED USE: [X] Domestic [ ] Irrigation [ ] DeWater [ ] Industrial [ ] Test Well [ ] Municipal [ ] Other

(4) TYPE OF WORK: Owner's number of well (if more than one)
Abandoned [ ] New well [X] Deepened [ ] Reconditioned [ ]
Method: Dug [ ] Cable [ ] Rotary [X] Bored [ ] Driven [ ] Jetted [ ]

(5) DIMENSIONS: Diameter of well 6 inches.
Drilled 310 feet. Depth of completed well 310 ft.

(6) CONSTRUCTION DETAILS:
Casing installed: 6 " Diam. from +2 ft. to 300 ft.
Welded [X] " Diam. from ft. to ft.
Liner installed [ ] Threaded [ ] " Diam. from ft. to ft.

Perforations: Yes [ ] No [X]
Type of perforator used
SIZE of perforations in. by in.
perforations from ft. to ft.
perforations from ft. to ft.
perforations from ft. to ft.

Screens: Yes [X] No [ ]
Manufacturer's Name
Type SS Model No.
Diam. 5 5/8 Slot size 10 from 300 ft. to 310 ft.
Diam. Slot size from ft. to ft.

Gravel packed: Yes [ ] No [X] Size of gravel
Gravel placed from ft. to ft.

Surface seal: Yes [X] No [ ] To what depth? 18 ft.
Material used in seal BENTONITE
Did any strata contain unusable water? Yes [ ] No [X]
Type of water? Depth of strata
Method of sealing strata off

(7) PUMP: Manufacturer's Name Gould
Type: Sub H.P. 1 1/2

(8) WATER LEVELS: Land-surface elevation above mean sea level ft.
Static level 201 ft. below top of well Date 4-21-98
Artesian pressure lbs. per square inch Date
Artesian water is controlled by (Cap, valve, etc.)

(9) WELL TESTS: Drawdown is amount water level is lowered below static level
Was a pump test made? Yes [ ] No [X] If yes, by whom?
Yield: gal./min. with ft. drawdown after hrs.
" " " " " "

RECEIVED
APR 29 1998
Department of Ecology

Recovery data (time taken as zero when pump turned off) (water level measured from well top to water level)

Time	Water Level	Time	Water Level	Time	Water Level

Date of test
Bailer test 18 gal./min. with 280 ft. drawdown after 1 hrs.
Airtest gal./min. with stem set at ft. for hrs.
Artesian flow g.p.m. Date
Temperature of water Was a chemical analysis made? Yes [X] No [ ]

(10) WELL LOG or ABANDONMENT PROCEDURE DESCRIPTION

Formation: Describe by color, character, size of material and structure, and show thickness of aquifers and the kind and nature of the material in each stratum penetrated, with at least one entry for each change of information.

MATERIAL	FROM	TO
SANDY TOP SOIL	0	1
SAND	1	35
SAND & CLAY	35	80
BLUE CLAY W/ FINE SAND	80	100
BLUE CLAY	100	110
GRAVEL	110	144
GRAVEL BLUE CLAY	144	178
SAND	178	190
BLUE CLAY W/ SAND, SOME WATER	190	220
GRAVEL SAND W/ SILT	220	263
SAND W/ LITTLE WATER	263	264
Blue Clay	264	300
SAND W/ GRAVEL	300	310

Work Started 4-12-98, 19. Completed 4-21, 1998

WELL CONSTRUCTOR CERTIFICATION:

I constructed and/or accept responsibility for construction of this well, and its compliance with all Washington well construction standards. Materials used and the information reported above are true to my best knowledge and belief.

NAME CAMANO WELL DRILLING (PERSON, FIRM, OR CORPORATION) (TYPE OR PRINT)
Address PO BOX 432 - STANWOOD, WA 982
(Signed) [signature] (WELL DRILLER) License No. 0611
Contractor's Registration No. CAMANWD146RZ Date 4-21, 1998

(USE ADDITIONAL SHEETS IF NECESSARY)

Ecology is an Equal Opportunity and Affirmative Action employer. For special accommodation needs, contact the Water Resources Program at (206) 407-6600. The TDD number is (206) 407-6006.

File Original and First Copy with Department of Ecology
Second Copy — Owner's Copy
Third Copy — Driller's Copy

WATER WELL REPORT

STATE OF WASHINGTON

Application No.
Permit No. D-D' (10)

(1) OWNER: Name Mike Welsh Address 11421 NE 95 Kirkland, Wa. 98003

(2) LOCATION OF WELL: County Snohomish — NW ¼ NE ¼ Sec. 32 T. 32 N., R. 6E W.M.

Bearing and distance from section or subdivision corner 12101 Huckleberry Lane Arlington, Wa. 98223

(3) PROPOSED USE: Domestic ☒ Industrial ☐ Municipal ☐ Irrigation ☐ Test Well ☐ Other ☐

(4) TYPE OF WORK: Owner's number of well (if more than one) 822

New well ☒ Deepened ☐ Reconditioned ☐

Method: Dug ☐ Bored ☐ Cable ☐ Driven ☐ Rotary ☒ Jetted ☐

(5) DIMENSIONS: Diameter of well 6 inches.

Drilled 505 ft. Depth of completed well 505 ft.

(6) CONSTRUCTION DETAILS:

Casing installed: 6 " Diam. from +1 ft. to 124 ft.

Threaded ☐ " Diam. from ft. to ft.

Welded ☒ " Diam. from ft. to ft.

Perforations: Yes ☐ No ☒

Type of perforator used

SIZE of perforations in. by in.

perforations from ft. to ft.

perforations from ft. to ft.

perforations from ft. to ft.

Screens: Yes ☐ No ☒

Manufacturer's Name

Type Model No.

Diam. Slot size from ft. to ft.

Diam. Slot size from ft. to ft.

Gravel packed: Yes ☐ No ☒ Size of gravel:

Gravel placed from ft. to ft.

Surface seal: Yes ☒ No ☐ To what depth? 18 ft.

Material used in seal Bentonite

Did any strata contain unusable water? Yes ☐ No ☒

Type of water? Depth of strata

Method of sealing strata off

(7) PUMP: Manufacturer's Name

Type: H.P.

(8) WATER LEVELS: Land-surface elevation above mean sea level 280 ft.

Static level 167 ft. below top of well Date 6/11/80

Artesian pressure lbs. per square inch Date

Artesian water is controlled by (Cap, valve, etc.)

(9) WELL TESTS: Drawdown is amount water level is lowered below static level

Was a pump test made? Yes ☐ No ☒ If yes, by whom?

Yield: gal./min. with ft. drawdown after hrs.

" " " "

" " " "

Recovery data (time taken as zero when pump turned off) (water level measured from well top to water level)

Time	Water Level	Time	Water Level	Time	Water Level

Date of test

Bailer test ½ gal./min. with 338 ft. drawdown after 1 hrs.

Artesian flow g.p.m. Date

Temperature of water 52 Was a chemical analysis made? Yes ☐ No ☒

(10) WELL LOG:

Formation: *Describe by color, character, size of material and structure, and show thickness of aquifers and the kind and nature of the material in each stratum penetrated, with at least one entry for each change of formation.*

MATERIAL	FROM	TO
clay brown	0	3
sandstone brown	3	42
cemented gravel	42	123
green-black rock	123	505

Work started 6/9/, 1980 Completed 6/11 1980

WELL DRILLER'S STATEMENT:

This well was drilled under my jurisdiction and this report is true to the best of my knowledge and belief.

NAME Jannsen Well Drilling (Person, firm, or corporation) (Type or print)

Address 430 West Avenue Arlington, Wa. 982

[Signed] David Jannsen (Well Driller)

License No. 748 Date 7/17, 1980

(USE ADDITIONAL SHEETS IF NECESSARY)

ECY 050-1-20

CROSS-SECTION E-E'

E-E'(1)

WATER WELL REPORT
STATE OF WASHINGTON

Start Card No.
Water Right Permit No.

(1) OWNER: Name MANN, DANNY Address RT. 4, BOX 48 X ARLINGTON, WA 98223-

(2) LOCATION OF WELL: County SNOHOMISH - SE 1/4 SE 1/4 Sec 33 T 31 N., R 5E WM
(2a) STREET ADDRESS OF WELL (or nearest address)

(3) PROPOSED USE: DOMESTIC

(4) TYPE OF WORK: Owner's Number of well (If more than one) 1
NEW WELL Method: ROTARY

(5) DIMENSIONS: Diameter of well 6 inches
Drilled 440 ft. Depth of completed well 440 ft.

(6) CONSTRUCTION DETAILS:
Casing installed: 6 " Dia. from +1 ft. to 99 ft.
WELDED " Dia. from ft. to ft.
" Dia. from ft. to ft.

Perforations: NO
Type of perforator used
SIZE of perforations in. by in.
perforations from ft. to ft.
perforations from ft. to ft.
perforations from ft. to ft.

Screens: NO
Manufacturer's Name
Type Model No.
Diam. slot size from ft. to ft.
Diam. slot size from ft. to ft.

Gravel packed: NO Size of gravel
Gravel placed from ft. to ft.

Surface seal: YES To what depth? 18 ft.
Material used in seal CEMENT
Did any strata contain unusable water? YES
Type of water? SALTWATER Depth of strata 250 ft.
Method of sealing strata off

(7) PUMP: Manufacturer's Name
Type H.P.

(8) WATER LEVELS: Land-surface elevation above mean sea level ... ft.
Static level 10 ft. below top of well Date 07/00/74
Artesian Pressure lbs. per square inch Date
Artesian water controlled by

(10) WELL LOG

Formation: Describe by color, character, size of material and structure, and show thickness of aquifers and the kind and nature of the material in each stratum penetrated, with at least one entry for each change in formation.

MATERIAL	FROM	TO
TOPSOIL	0	2
TAN CLAY	2	12
GRAY CLAY	12	18
GRAY CLAY & ROCKS	18	72
BROWN CLAY	72	80
GRAY SANDSTONE	80	110
GRAY SLATE SANDSTONE	110	133
ROCK	133	135
GRAY SLATE SAND	135	182
BROWN SLATE SAND	182	190
GRAY SANDSTONE	190	250
BROWN SHALE & SAND	250	252
& WATER	250	252
GRAY SHALE & SAND	252	360
GRAYISH-BROWN ROCK	360	

Work started 05/16/74 Completed 07/00/74

(9) WELL TESTS: Drawdown is amount water level is lowered below static level.
Was a pump test made? YES If yes, by whom? DEAN HAYES
Yield: .5 gal./min with ft. drawdown after hrs.

Recovery data
Time Water Level Time Water Level Time Water Level

Date of test
Bailer test gal/min. ft. drawdown after hrs.
Air test gal/min. w/ stem set at ft. for hrs.
Artesian flow g.p.m. Date
Temperature of water Was a chemical analysis made? YES

WELL CONSTRUCTOR CERTIFICATION:
I constructed and/or accept responsibility for construction of this well, and its compliance with all Washington well construction standards. Materials used and the information reported above are true to my best knowledge and belief.

NAME HAYES DRILLING, INC.
(Person, firm, or corporation) (Type or print)

ADDRESS 556 ERSHIG RD. BOW, WA

[SIGNED] _____ License No. 178

Contractor's
Registration No. HAYESDI106J5 Date 06/27/91

1527

well log provided by Hayes Drilling 11-17-06

C-C' (3) EE' (2)

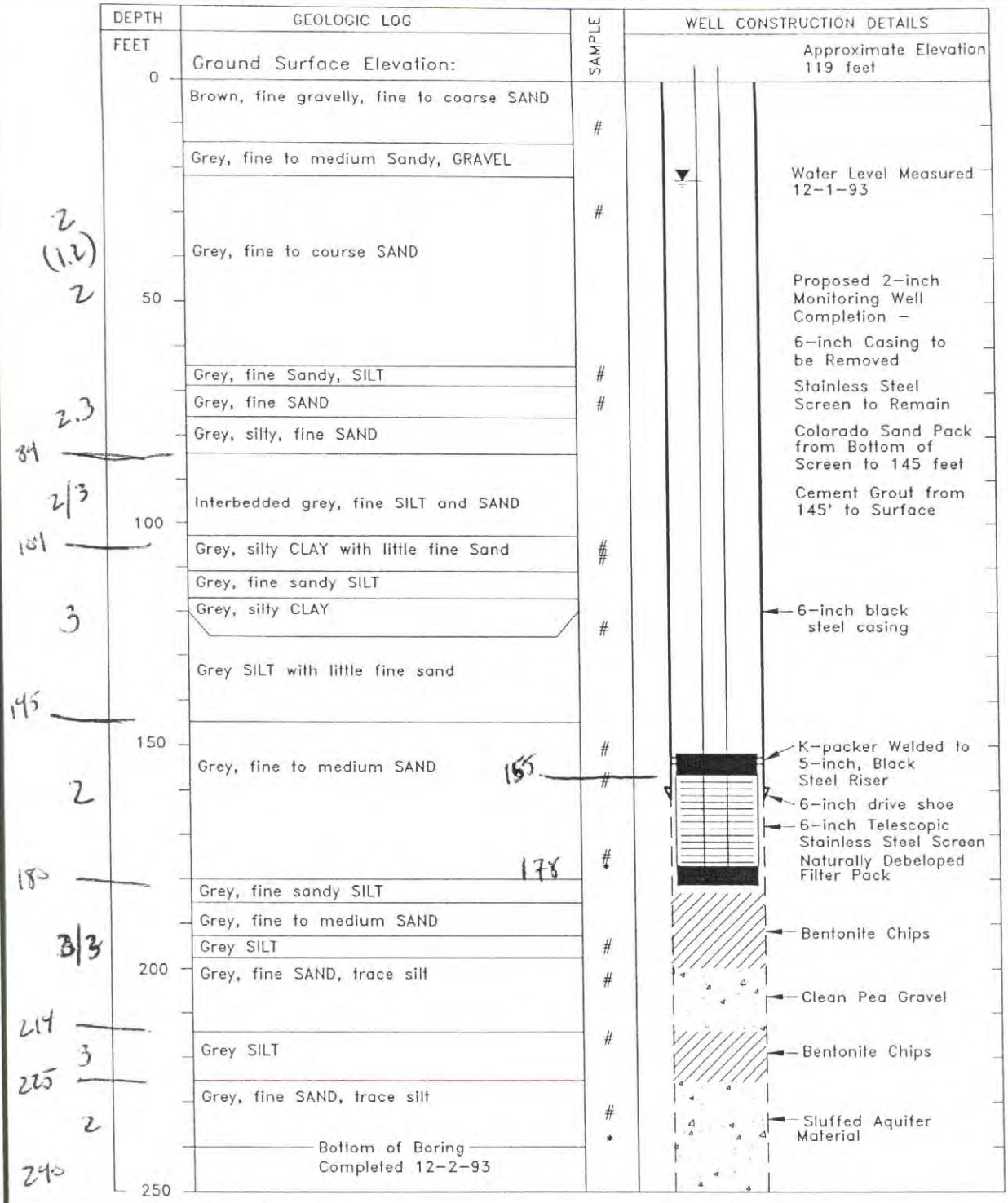

PROJECT NAME: City of Arlington
WELL INDENTIFICATION NUMBER: 93-01
DRILLING METHOD: Air Rotary
DRILLER: Pat Miller
FIRM: Holt Drilling
CONSULTING FIRM: Pacific Groundwater Group
REPRESENTATIVE: Russell Prior, Stephen Swope
LOCATION: SE¼ SW¼ Sec. 22, T31N, ~~R4E~~ 5E
DATUM: NGVD
WATER LEVEL ELEVATION: Approx. 96 feet
INSTALLED: November 19, 1993
START CARD No: 16683

* Water quality sample collected
\# Soil sample collected

FIGURE 1
GEOLOGIC LOG AND WELL AS-BUILT

ARLINGTON PRODUCTION WELL

Pacific Groundwater Group

Arlington Airport well
C-C' (31)
E-E' (3)

STATE OF WASHINGTON
DEPARTMENT OF CONSERVATION
AND DEVELOPMENT Appli. #7495

WELL LOG No /

Date May , 1965

Record by Owner

Source

Location State of WASHINGTON

County Snohomish

Area 325' W & 1,000' N of

Map center Sec.22

SE ¼ NW ¼ sec 22 T 31 N, R 5 E.E/W

Diagram of Section

Drilling Co

Address

Method of Drilling Rotary Date , 19

Owner City of Arlington

Address Arlington, Washington

Land surface, datum ft above/below

CORRELATION	MATERIAL	THICKNESS (feet)	DEPTH (feet)
	(Transcribe driller's terminology literally but paraphrase as necessary in parentheses If material water bearing so state and record static level if reported Give depths in feet below land surface datum unless otherwise indicated Correlate with stratigraphic column if feasible Following log of materials list all casings perforations screens etc)		
	Municipal and industrial well		
	Sand and gravel, dry	0	47
	Fine sand, water bearing	47	103
	Fine sand with yellow clay	103	112
	Fine sand and gravel	112	185
	Casing 10" from 0 to 185'		
	Perforated from 151 to 181'		
	Screened from 151 to 181'		
	SWL 102' on August 1945		
	Yields 187 gpm with 10' DD after 1 hour		
	284 gpm with 12' DD after 1 hour		
	408 gpm with 15' DD after 3 hours		
	Recovery time listed as good		
	August 1945		
	Temp 36°		
	Pump 25 HP turbine		

Turn up Sheet of sheets

A-A' (7)
E-E' (4)

Well "A"

STATE OF WASHINGTON
DEPARTMENT OF CONSERVATION
AND DEVELOPMENT

WELL LOG

No Appli. #3413
Permit #3190
Cer. 2495-A

Date Mar. 15, 1954

Record by John W. Robinson

Source Well driller's record

Location State of WASHINGTON

County Shohomish

Area

Map

SE ¼ NW¼ sec 11 T 31 N R 5 E/W

DIAGRAM OF SECTION

Drilling Co ROBINSON & ROBERTS

Address Tacoma 8, Washington

Method of Drilling drilled Date 19

Owner GLACIER COLD STORAGE INC.

Address Arlington, Wash.

Land surface datum ft above/below

Correlation	Material	Thickness (feet)	Depth (feet)
	(Transcribe driller's terminology literally but paraphrase as necessary in parentheses. If material water bearing so state and record static level if reported. Give depths in feet below land surface datum unless otherwise indicated. Correlate with strat graphic column if feasible. Following log of materials list all casings perforations screens etc.)		
	Fill	2	2
	Peat	11½	13½
	Gravel & sand	7½	21
	Hardpan	2	23
	Sand & gravel	1	24
	Hardpan, blue	48	72
	Sand & clay, some gravel	4	76
	Hardpan, brown	3	79
	Clay, red-brown, small gravel in streaks	24	103
	Clay, dark blue	49	152
	Clay, red brown	1	153
Pump Test:			
	Dim: 153'x12"		
	SWL 1.1 ft.		
	DD 10 ft.		

1,2
2,1
4
3

Turn up

Sheet of sheets

WELL LOG —Continued

No /

Correlation	Material	Thickness (feet)
	Depth forward	—
	Yield. 250 g.p.m.	
	Casing, 12" diam. steel from 0 to 16-3/4 ft.	
	Perforations 12" - 150 slot Everdur from 16-3/4 to 21½ ft.	

S F 7449 48

REMINGTON INC 20

HDI #3005

WATER WELL REPORT
STATE OF WASHINGTON

Start Card No. W10711
Water Right Permit No.

32/5E/35,
E-E'(5)

(1) OWNER: Name ASSOC SAND & GRAVEL/HOWEL Address 23605 HWY 9 NE ARLINGTON, WA 98223-

(2) LOCATION OF WELL: County SNOHOMISH - NW 1/4 SE 1/4 Sec 35 T 32 N., R 5E WM
(2a) STREET ADDRESS OF WELL (or nearest address) GOUGH RESIDENCE

(3) PROPOSED USE: DOMESTIC

(4) TYPE OF WORK: Owner's Number of well (If more than one) 1
NEW WELL Method: ROTARY

(5) DIMENSIONS: Diameter of well 6 inches
Drilled 120 ft. Depth of completed well 120 ft.

(6) CONSTRUCTION DETAILS:
Casing installed: 6 " Dia. from +2 ft. to 116 ft.
WELDED " Dia. from ft. to ft.
" Dia. from ft. to ft.

Perforations: NO
Type of perforator used
SIZE of perforations in. by in.
perforations from ft. to ft.
perforations from ft. to ft.
perforations from ft. to ft.

Screens: YES
Manufacturer's Name HOWARD SMITH
Type Model No. KO
Diam. 6 slot size 20 from 113 ft. to 118 ft.
Diam. slot size from ft. to ft.

Gravel packed: NO Size of gravel
Gravel placed from ft. to ft.

Surface seal: YES To what depth? 18 ft.
Material used in seal BENTONITE
Did any strata contain unusable water? NO
Type of water? Depth of strata ft.
Method of sealing strata off

(7) PUMP: Manufacturer's Name
Type H.P.

(8) WATER LEVELS: Land-surface elevation above mean sea level ... ft.
Static level 81.5 ft. below top of well Date 09/10/93
Artesian Pressure lbs. per square inch Date
Artesian water controlled by

(9) WELL TESTS: Drawdown is amount water level is lowered below static level.
Was a pump test made? NO If yes, by whom?
Yield: gal./min with ft. drawdown after hrs.

Recovery data

Time	Water Level	Time	Water Level	Time	Water Level

Date of test / /
Bailer test 20 gal/min. 1 ft. drawdown after 1 hrs.
Air test gal/min. w/ stem set at ft. for hrs.
Artesian flow g.p.m. Date
Temperature of water Was a chemical analysis made? NO

(10) WELL LOG

Formation: Describe by color, character, size of material and structure, and show thickness of aquifers and the kind and nature of the material in each stratum penetrated, with at least one entry for each change in formation.

MATERIAL	FROM	TO
BROWN SAND SILT	0	6
BROWN SAND GRAVEL	6	19
BROWN SAND	19	32
BROWN SAND GRAVEL	32	44
BROWN SAND	44	50
BROWN GRAVEL SAND	50	79.5
BROWN GRAVEL SAND & WATER	79.5	

RECEIVED
OCT 07 1993
DEPT. OF ECOLOGY

Work started 09/10/93 Completed 09/10/93

WELL CONSTRUCTOR CERTIFICATION:
I constructed and/or accept responsibility for construction of this well, and its compliance with all Washington well construction standards. Materials used and the information reported above are true to my best knowledge and belief.

NAME HAYES DRILLING, INC.
(Person, firm, or corporation) (Type or print)

ADDRESS 556 ERSHIG RD. BOW, WA

[SIGNED] Steve Hilbert License No. 762

Contractor's Registration No. HAYESDI106J5 Date 10/05/93

File Original and First Copy with Department of Ecology
Second Copy — Owner's Copy
Third Copy -- Driller's Copy

WATER WELL REPORT

STATE OF WASHINGTON

Application No. 32/05/125D E-E'(6)

Permit No. Arling

(1) OWNER: Name Edward E. Moyer Address 7024 Grandview Rd Arling 98

(2) LOCATION OF WELL: County Sno. NW ¼ NE ¼ Sec. 23 T. 31 N., R. 5 W.M.

Bearing and distance from section or subdivision corner

(3) PROPOSED USE: Domestic ☒ Industrial ☐ Municipal ☐ Irrigation ☐ Test Well ☐ Other ☐

(4) TYPE OF WORK: Owner's number of well (if more than one) ...

New well ☐ Method: Dug ☐ Bored ☐
Deepened ☐ Cable ☐ Driven ☐
Reconditioned ☐ Rotary ☐ Jetted ☐

(5) DIMENSIONS: Diameter of well 6 inches.
Drilled 275 ft. Depth of completed well 275 ft.

(6) CONSTRUCTION DETAILS:

Casing installed: 6" Diam. from 0 ft. to 121 ft.
Threaded ☐ " Diam. from ft. to ft.
Welded ☒ " Diam. from ft. to ft.

Perforations: Yes ☐ No ☐
Type of perforator used
SIZE of perforations in. by in.
perforations from ft. to ft.
perforations from ft. to ft.
perforations from ft. to ft.

Screens: Yes ☐ No ☒
Manufacturer's Name
Type Model No.
Diam. Slot size from ft. to ft.
Diam. Slot size from ft. to ft.

Gravel packed: Yes ☐ No ☒ Size of gravel:
Gravel placed from ft. to ft.

Surface seal: Yes ☒ No ☐ To what depth? 18 ft.
Material used in seal Bentonite
Did any strata contain unusable water? Yes ☐ No ☒
Type of water? Depth of strata
Method of sealing strata off

(7) PUMP: Manufacturer's Name Furnished
Type: air pump H.P.

(8) WATER LEVELS: Land-surface elevation above mean sea level ft.
Static level 50 ft. below top of well Date 3-14-86
Artesian pressure lbs. per square inch Date
Artesian water is controlled by (Cap, valve, etc.)

(9) WELL TESTS: Drawdown is amount water level is lowered below static level
Was a pump test made? Yes ☐ No ☒ If yes, by whom?
Yield: / gal./min. with ft. drawdown after hrs.
" Had 250 ft of water on " " hole " " "

Recovery data (time taken as zero when pump turned off) (water level measured from well top to water level)

Time	Water Level	Time	Water Level	Time	Water Level
	no	pump			

Date of test 3-14-86 Bottom of hole
Bailer test 12 gal./min with 6 ft. drawdown after hrs.
Artesian flow g.p.m. Date
Temperature of water Was a chemical analysis made? Yes ☐ No ☒

(10) WELL LOG:

Formation: Describe by color, character, size of material and structure, and show thickness of aquifers and the kind and nature of the material in each stratum penetrated, with at least one entry for each change of formation.

MATERIAL	FROM	TO	
Top Soil	0	1	
Hard pan	1	4	
Clay with sand gravel	4	18	3,1,2 3½
Hard pan	18	35	4
Silt	35	38	3
Hard pan	38	121	4
Sand Stone with open hole	121	273	5
coarse sand stone with water	273	275	

Work started 2-5, 19 86 Completed 3-14, 19 86

WELL DRILLER'S STATEMENT:

This well was drilled under my jurisdiction and this report is true to the best of my knowledge and belief.

NAME Hitt well Drilling (Person, firm, or corporation) (Type or print)

Address 28926-54th ave NW. Stanwood

[Signed] Truett Hitt (Well Driller)

License No. 187 Date 5-28, 19 86

RECEIVED MAY 1 1986 DEPARTMENT OF ECOLOGY NORTHWEST REGION

(USE ADDITIONAL SHEETS IF NECESSARY)

ECY 050-1-20