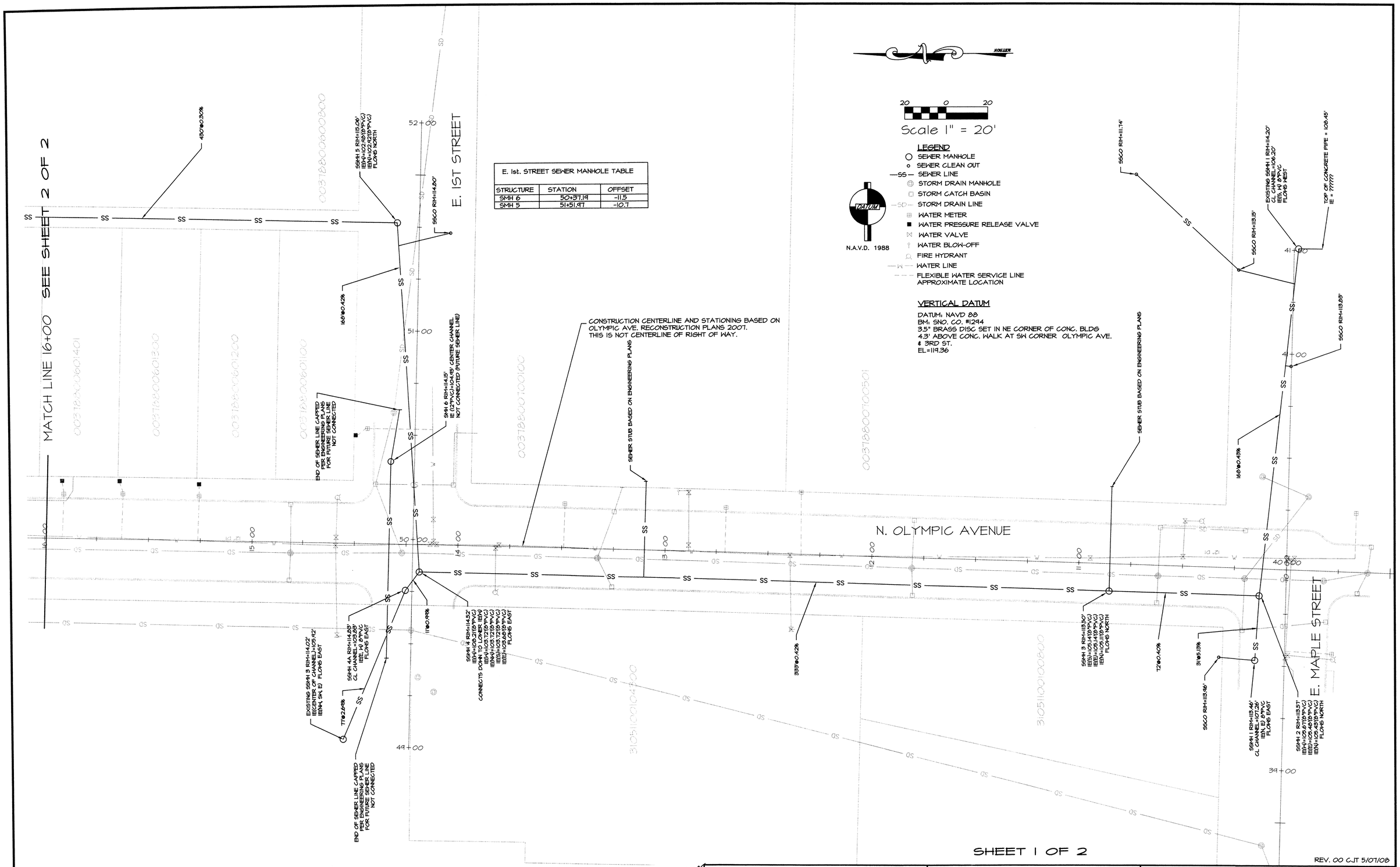

E. 1st. STREET SEWER MANHOLE TABLE		
STRUCTURE	STATION	OFFSET
SMH 6	50+37.19	-11.5
SMH 5	51+51.97	-10.7

UNDERGROUND UTILITY NOTE
UNDERGROUND UTILITY LOCATIONS SHOWN HEREON ARE BASED UPON SURFACE INDICATORS. NO UNDERGROUND LOCATE SERVICE WAS UTILIZED FOR THEIR LOCATION. THE USE OF THIS MAP FOR THEIR EXACT LOCATION IS NOT WARRANTED. PRIOR TO CONSTRUCTION USER SHOULD CALL THE UTILITY LOCATE SERVICE AT 1-800-424-5555 48 HOURS BEFORE CONSTRUCTION.

TAX PARCEL OWNERSHIP LINE NOTES
OWNERSHIP LINES HAVE BEEN DERIVED BASED ON ASSESSOR PARCEL MAPS FROM SNOHOMISH COUNTY RECORDS. THESE LINES DO NOT REPRESENT LINES DETERMINED BY ACCURATE LAND SURVEY METHODS.

STORM NOTES
STORM STUB LOCATIONS AND ROOF DRAINS ARE BASED ON APPROVED ENGINEERING PLANS AND ARE NOT A PART OF THIS AS-BUILT SURVEY.

THOMAS E. BUCK — STATE OF WASHINGTON — 28067 — REGISTERED PROFESSIONAL LAND SURVEYOR — EXPIRES 5-15-10
5-15-10

METRON
and ASSOCIATES INC.
LAND SURVEYS, MAPS, AND LAND USE PLANNING
307 N. OLYMPIC AVENUE, SUITE 205
ARLINGTON, WASHINGTON 98223
(360) 435-3777 FAX (360) 435-4822

Copyright reserved 2006 © Metron and Associates, Inc.

PROJECT:
AS-BUILT SEWER LINE
FOR
CITY OF ARLINGTON
N. OLYMPIC AVENUE
STATION 10+00 - STATION 16+00

SHEET NAME:
AS-BUILT MAP
(FIELD SURVEY PERFORMED NOVEMBER 2007)

DRAWN BY: JSM	APPROVED BY: T.E.B. DATE:	PROJECT NO. 07039
DATE: FEB 2008	SCALE: 1" = 20'	
FIELD BOOK: 5-31-COA	DWG FILE: 07039.DWG	SHEET: 1 OF 2

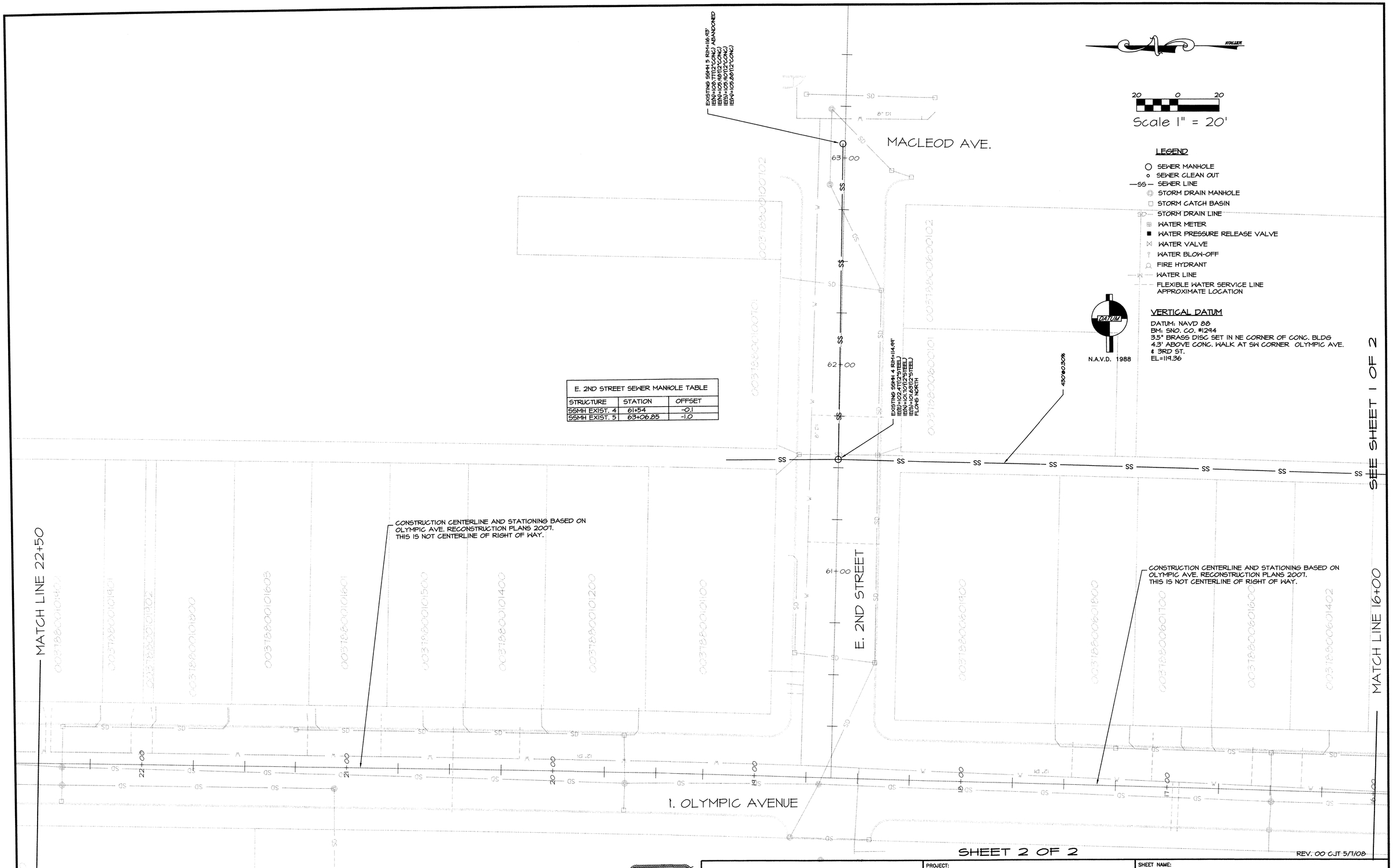

E. 2ND STREET SEWER MANHOLE TABLE		
STRUCTURE	STATION	OFFSET
SSMH EXIST. 4	61+54	-0.1
SSMH EXIST. 5	63+06.85	-1.0

UNDERGROUND UTILITY NOTE
UNDERGROUND UTILITY LOCATIONS SHOWN HEREON ARE BASED UPON SURFACE INDICATORS. NO UNDERGROUND LOCATE SERVICE WAS UTILIZED FOR THEIR LOCATION. THE USE OF THIS MAP FOR THEIR EXACT LOCATION IS NOT WARRANTED. PRIOR TO CONSTRUCTION USER SHOULD CALL THE UTILITY LOCATE SERVICE AT 1-800-424-5555 48 HOURS BEFORE CONSTRUCTION.

TAX PARCEL OWNERSHIP LINE NOTES
OWNERSHIP LINES HAVE BEEN DERIVED BASED ON ASSESSOR PARCEL MAPS FROM SNOHOMISH COUNTY RECORDS. THESE LINES DO NOT REPRESENT LINES DETERMINED BY ACCURATE LAND SURVEY METHODS.

STORM NOTES
STORM STUB LOCATIONS AND ROOF DRAINS ARE BASED ON APPROVED ENGINEERING PLANS AND ARE NOT A PART OF THIS AS-BUILT SURVEY.

THOMAS E. BEAM — STATE OF WASHINGTON — 28067 — REGISTERED PROFESSIONAL LAND SURVEYOR — EXPIRES 3-11
5-15-01

METRON
and ASSOCIATES INC.
LAND SURVEYS, MAPS, AND LAND USE PLANNING
307 N. OLYMPIC AVENUE, SUITE 205
ARLINGTON, WASHINGTON 98223
(360) 435-3777 FAX (360) 435-4822

Copyright reserved 2006 © Metron and Associates, Inc.

PROJECT:
AS-BUILT SEWER LINE
FOR
CITY OF ARLINGTON
N. OLYMPIC AVENUE
STATION 16+00 - STATION 22+50

SHEET NAME:
AS-BUILT MAP
(FIELD SURVEY PERFORMED NOVEMBER 2007)

DRAWN BY: JSM	APPROVED BY: T.E.B. DATE:	PROJECT NO. 07039
DATE: FEB 2008	SCALE: 1" = 20'	
FIELD BOOK: 5-31-COA	DWG FILE: 07039.DWG	SHEET: 2 OF 2

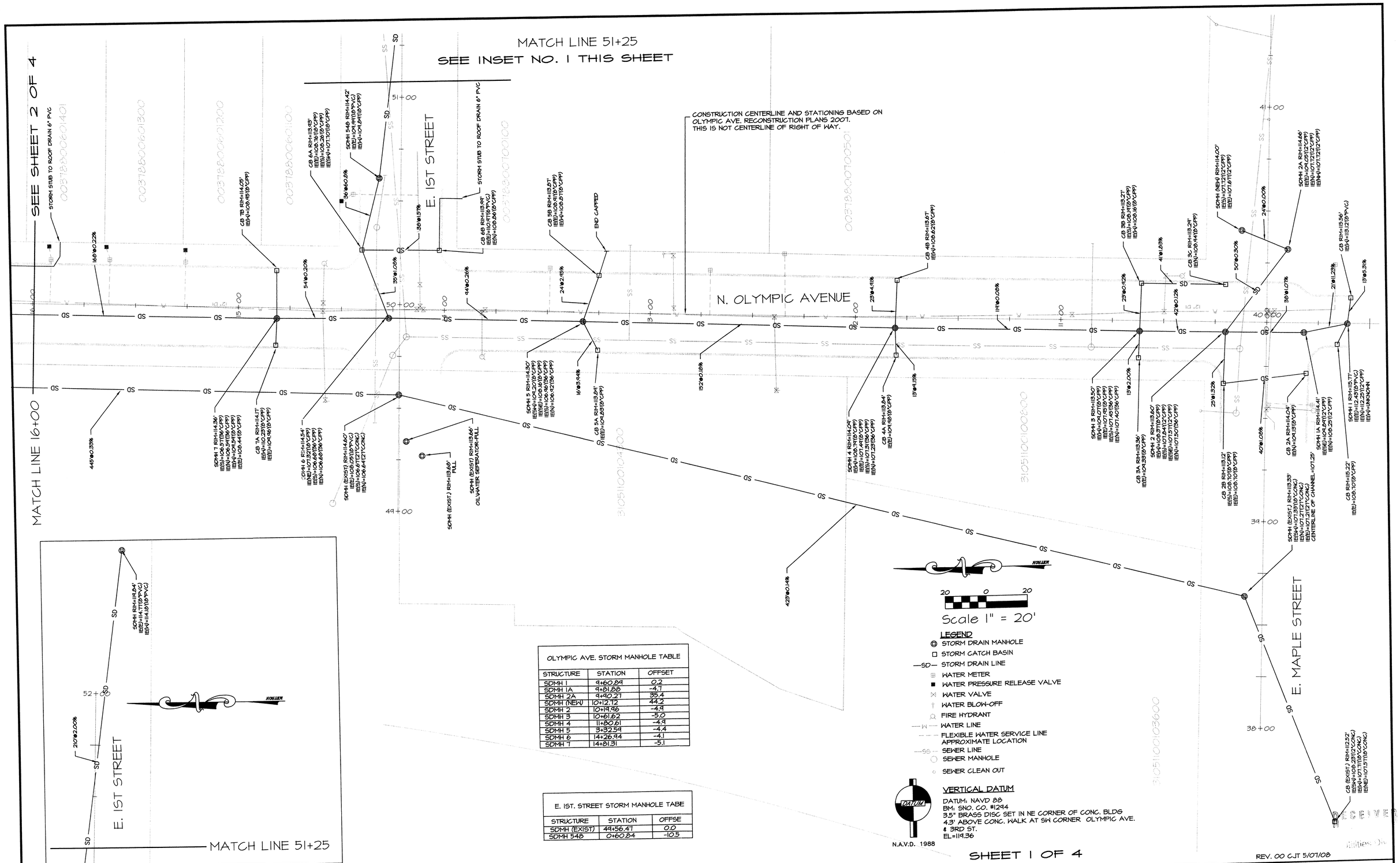

OLYMPIC AVE. STORM MANHOLE TABLE		
STRUCTURE	STATION	OFFSET
SDMH 1	9+60.84	0.2
SDMH 1A	9+81.88	-4.7
SDMH 2A	9+90.27	35.4
SDMH (NEW)	10+12.72	44.2
SDMH 2	10+19.96	-4.9
SDMH 3	10+61.62	-5.0
SDMH 4	11+80.61	-4.9
SDMH 5	3+32.59	-4.4
SDMH 6	14+26.94	-4.1
SDMH 7	14+81.31	-5.1

E. 1ST. STREET STORM MANHOLE TABE		
STRUCTURE	STATION	OFFSE
SDMH (EXIST)	44+56.47	0.0
SDMH 54B	0+60.84	-10.5

UNDERGROUND UTILITY NOTE

UNDERGROUND UTILITY LOCATIONS SHOWN HEREON ARE BASED UPON SURFACE INDICATORS. NO UNDERGROUND LOCATE SERVICE WAS UTILIZED FOR THEIR LOCATION. THE USE OF THIS MAP FOR THEIR EXACT LOCATION IS NOT WARRANTED. PRIOR TO CONSTRUCTION USER SHOULD CALL THE UTILITY LOCATE SERVICE AT 1-800-424-5555 48 HOURS BEFORE CONSTRUCTION.

TAX PARCEL OWNERSHIP LINE NOTES

OWNERSHIP LINES HAVE BEEN DERIVED BASED ON ASSESSOR PARCEL MAPS FROM SNOHOMISH COUNTY RECORDS. THESE LINES DO NOT REPRESENT LINES DETERMINED BY ACCURATE LAND SURVEY METHODS.

STORM NOTES

STORM STUB LOCATIONS AND ROOF DRAINS ARE BASED ON APPROVED ENGINEERING PLANS AND ARE NOT A PART OF THIS AS-BUILT SURVEY.

THOMAS E. BOWMAN — STATE OF WASHINGTON — 28067 — REGISTERED PROFESSIONAL LAND SURVEYOR — EXPIRES 3-11-10

5-15-8

METRON and ASSOCIATES INC.
LAND SURVEYS, MAPS, AND LAND USE PLANNING
307 N. OLYMPIC AVENUE, SUITE 205
ARLINGTON, WASHINGTON 98223
(360) 435-3777 FAX (360) 435-4822

Copyright reserved 2006 © Metron and Associates, Inc.

PROJECT: AS-BUILT STORM LINE FOR CITY OF ARLINGTON
N. OLYMPIC AVENUE
STATION 9+50 - STATION 16+00

SHEET NAME: AS-BUILT MAP (FIELD SURVEY PERFORMED NOVEMBER 2007)

DRAWN BY: JSM	APPROVED BY: T.E.B. DATE:	PROJECT NO. 07039
DATE: FEB 2008	SCALE: 1" = 20'	SHEET: 1 OF 4
FIELD BOOK: 5-31-COA	DWG FILE: 07039.DWG	

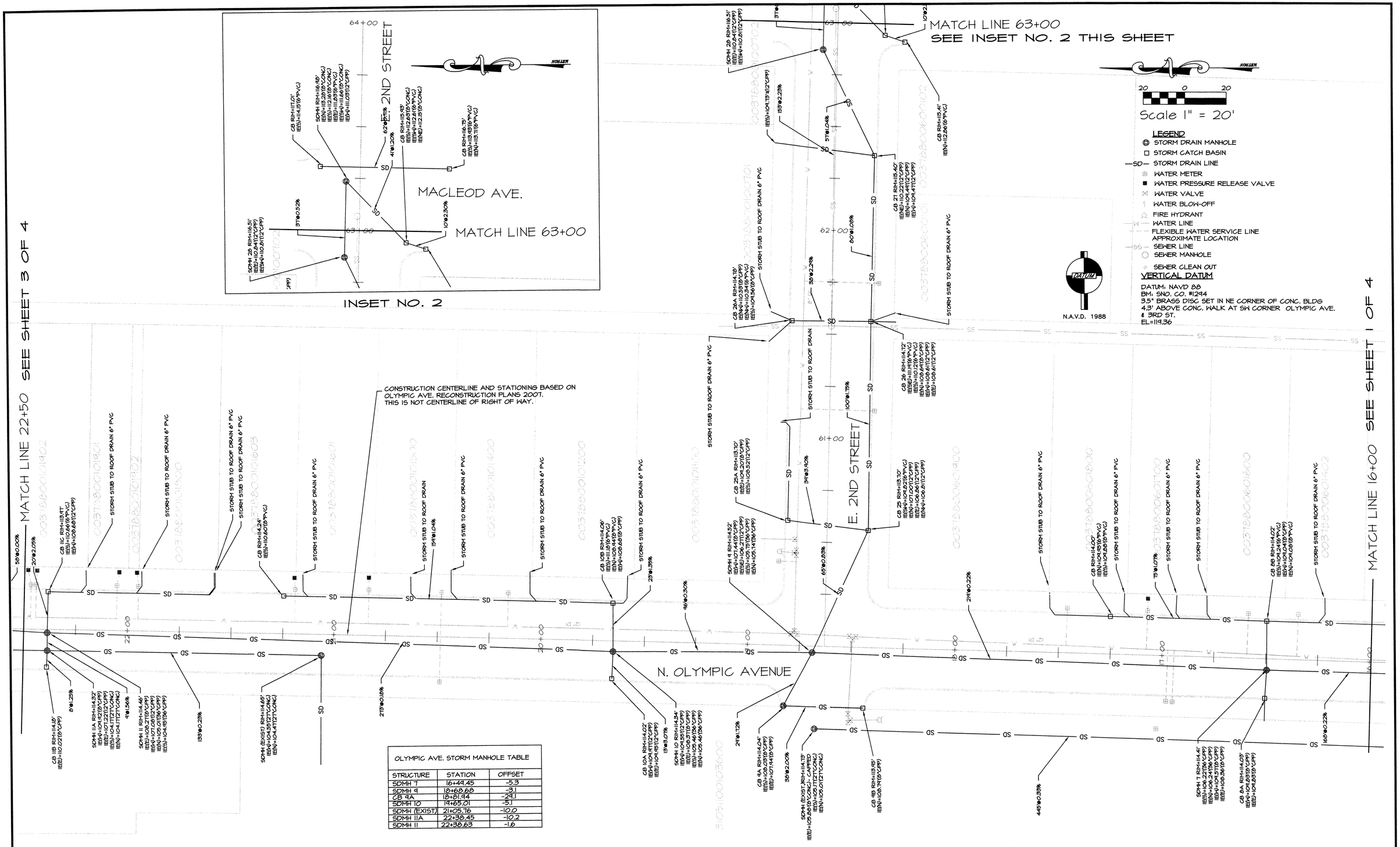

OLYMPIC AVE. STORM MANHOLE TABLE		
STRUCTURE	STATION	OFFSET
SDMH 7	16+49.45	-5.3
SDMH 9	18+68.68	-3.1
CB 9A	18+81.94	-29.1
SDMH 10	19+65.01	-5.1
SDMH (EXIST)	21+05.76	-10.0
SDMH 11A	22+38.45	-10.2
SDMH 11	22+50.63	-1.6

SHEET 2 OF 4

REV. 00 CJT 5/07/08

UNDERGROUND UTILITY NOTE
UNDERGROUND UTILITY LOCATIONS SHOWN HEREON ARE BASED UPON SURFACE INDICATORS. NO UNDERGROUND LOCATE SERVICE WAS UTILIZED FOR THEIR LOCATION. THE USE OF THIS MAP FOR THEIR EXACT LOCATION IS NOT WARRANTED. PRIOR TO CONSTRUCTION USER SHOULD CALL THE UTILITY LOCATE SERVICE AT 1-800-424-5555 48 HOURS BEFORE CONSTRUCTION.

TAX PARCEL OWNERSHIP LINE NOTES
OWNERSHIP LINES HAVE BEEN DERIVED BASED ON ASSESSOR PARCEL MAPS FROM SNOHOMISH COUNTY RECORDS. THESE LINES DO NOT REPRESENT LINES DETERMINED BY ACCURATE LAND SURVEY METHODS.

STORM NOTES
STORM STUB LOCATIONS AND ROOF DRAINS ARE BASED ON APPROVED ENGINEERING PLANS AND ARE NOT A PART OF THIS AS-BUILT SURVEY.

THOMAS E. BARNES — STATE OF WASHINGTON — 28067 — REGISTERED PROFESSIONAL LAND SURVEYOR — EXPIRES 3-11-10
5-15-08

METRON
and ASSOCIATES INC.
LAND SURVEYS, MAPS, AND LAND USE PLANNING
307 N. OLYMPIC AVENUE, SUITE 205
ARLINGTON, WASHINGTON 98223
(360) 435-3777 FAX (360) 435-4822

Copyright reserved 2006 © Metron and Associates, Inc.

PROJECT:
AS-BUILT STORM LINE
FOR
CITY OF ARLINGTON
N. OLYMPIC AVENUE
STATION 16+00-22+50

SHEET NAME:
AS-BUILT MAP
(FIELD SURVEY PERFORMED NOVEMBER 2007)

DRAWN BY: JSM	APPROVED BY: T.E.B. DATE:	PROJECT NO. 07039
DATE: FEB 2008	SCALE: 1" = 20'	
FIELD BOOK: 5-31-COA	DWG FILE: 07039.DWG	SHEET: 2 OF 4

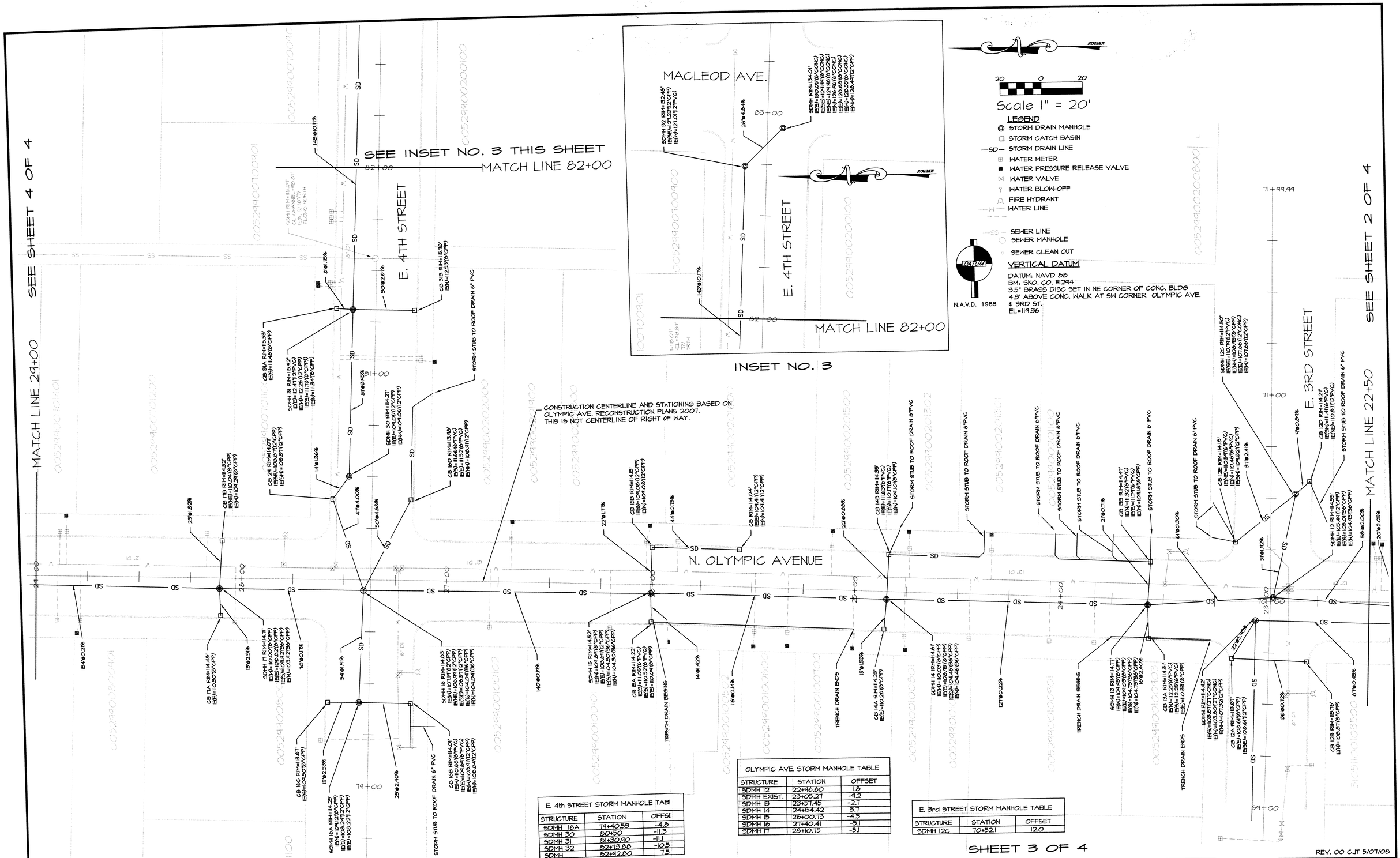

E. 4th STREET STORM MANHOLE TABI		
STRUCTURE	STATION	OFFSI
SDMH 16A	79+40.53	-4.8
SDMH 30	80+50	-11.3
SDMH 31	81+30.80	-11.1
SDMH 32	82+13.88	-10.5
SDMH	82+92.80	7.5

OLYMPIC AVE. STORM MANHOLE TABLE		
STRUCTURE	STATION	OFFSET
SDMH 12	22+96.60	1.8
SDMH EXIST.	23+05.27	-9.2
SDMH 13	23+57.45	-2.7
SDMH 14	24+84.42	3.7
SDMH 15	26+00.73	-4.3
SDMH 16	27+40.41	-5.1
SDMH 17	28+10.75	-5.1

E. 3rd STREET STORM MANHOLE TABLE		
STRUCTURE	STATION	OFFSET
SDMH 12C	70+52.1	12.0

SHEET 3 OF 4

REV. 00 CJT 5/07/08

UNDERGROUND UTILITY NOTE
UNDERGROUND UTILITY LOCATIONS SHOWN HEREON ARE BASED UPON SURFACE INDICATORS. NO UNDERGROUND LOCATE SERVICE WAS UTILIZED FOR THEIR LOCATION. THE USE OF THIS MAP FOR THEIR EXACT LOCATION IS NOT WARRANTED. PRIOR TO CONSTRUCTION USER SHOULD CALL THE UTILITY LOCATE SERVICE AT 1-800-424-5555 48 HOURS BEFORE CONSTRUCTION.

TAX PARCEL OWNERSHIP LINE NOTES
OWNERSHIP LINES HAVE BEEN DERIVED BASED ON ASSESSOR PARCEL MAPS FROM SNOHOMISH COUNTY RECORDS. THESE LINES DO NOT REPRESENT LINES DETERMINED BY ACCURATE LAND SURVEY METHODS.

STORM NOTES
STORM STUB LOCATIONS AND ROOF DRAINS ARE BASED ON APPROVED ENGINEERING PLANS AND ARE NOT A PART OF THIS AS-BUILT SURVEY.

THOMAS BARNES STATE OF WASHINGTON 31313 REGISTERED PROFESSIONAL ENGINEER EXPIRES 12-10 5-08

METRON
and ASSOCIATES INC.
LAND SURVEYS, MAPS, AND LAND USE PLANNING
307 N. OLYMPIC AVENUE, SUITE 205
ARLINGTON, WASHINGTON 98223
(360) 435-3777 FAX (360) 435-4822

Copyright reserved 2006 © Metron and Associates, Inc.

PROJECT:
AS-BUILT STORM LINE
FOR
CITY OF ARLINGTON
N. OLYMPIC AVENUE
STATION 22+50 - STATION 29+00

SHEET NAME:
AS-BUILT MAP
(FIELD SURVEY PERFORMED NOVEMBER 2007)

DRAWN BY: JSM	APPROVED BY: T.E.B. DATE:	PROJECT NO. 07039
DATE: FEB 2008	SCALE: 1" = 20'	
FIELD BOOK: 5-31-COA	DWG FILE: 07034.DWG	SHEET: 3 OF 4

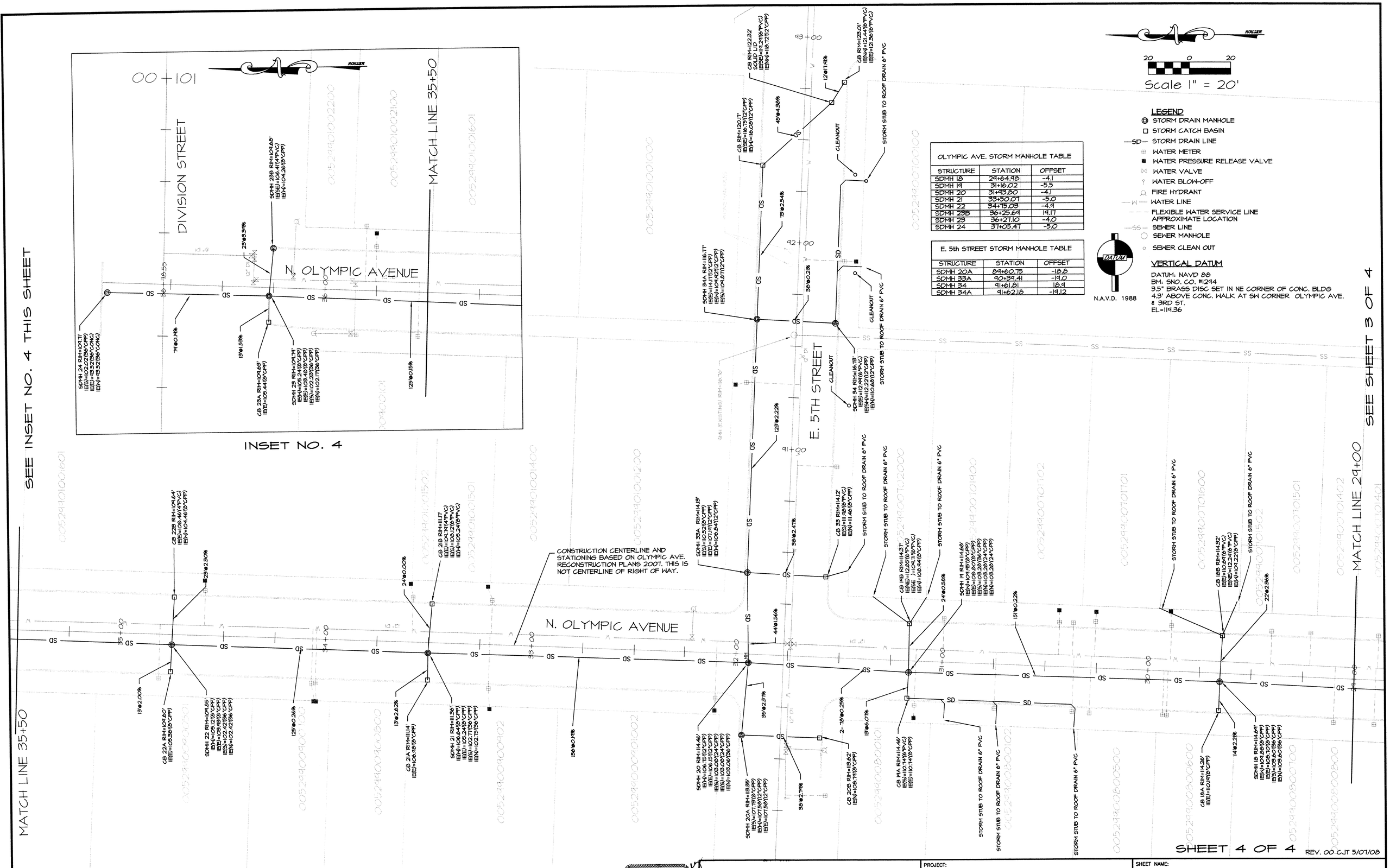

Scale 1" = 20'

OLYMPIC AVE. STORM MANHOLE TABLE		
STRUCTURE	STATION	OFFSET
SDMH 18	29+64.98	-4.1
SDMH 19	31+16.02	-5.5
SDMH 20	31+93.80	-4.1
SDMH 21	33+50.07	-5.0
SDMH 22	34+75.03	-4.9
SDMH 23B	36+25.69	19.17
SDMH 23	36+27.10	-4.0
SDMH 24	37+05.47	-5.0

E. 5th STREET STORM MANHOLE TABLE		
STRUCTURE	STATION	OFFSET
SDMH 20A	89+60.75	-18.8
SDMH 33A	90+39.41	-19.0
SDMH 34	91+61.81	18.9
SDMH 34A	91+62.18	-19.12

LEGEND

- STORM DRAIN MANHOLE
- STORM CATCH BASIN
- —SD— STORM DRAIN LINE
- WATER METER
- WATER PRESSURE RELEASE VALVE
- WATER VALVE
- WATER BLOW-OFF
- FIRE HYDRANT
- —W— WATER LINE
- FLEXIBLE WATER SERVICE LINE APPROXIMATE LOCATION
- —SS— SEWER LINE
- SEWER MANHOLE
- SEWER CLEAN OUT

N.A.V.D. 1988

VERTICAL DATUM

DATUM: NAVD 88
BM: SNO. CO. #1294
3.5" BRASS DISC SET IN NE CORNER OF CONC. BLDG
4.3' ABOVE CONC. WALK AT SW CORNER OLYMPIC AVE.
& 3RD ST.
EL=119.36

UNDERGROUND UTILITY NOTE

UNDERGROUND UTILITY LOCATIONS SHOWN HEREON ARE BASED UPON SURFACE INDICATORS. NO UNDERGROUND LOCATE SERVICE WAS UTILIZED FOR THEIR LOCATION. THE USE OF THIS MAP FOR THEIR EXACT LOCATION IS NOT WARRANTED. PRIOR TO CONSTRUCTION USER SHOULD CALL THE UTILITY LOCATE SERVICE AT 1-800-424-5555 48 HOURS BEFORE CONSTRUCTION.

TAX PARCEL OWNERSHIP LINE NOTES

OWNERSHIP LINES HAVE BEEN DERIVED BASED ON ASSESSOR PARCEL MAPS FROM SNOHOMISH COUNTY RECORDS. THESE LINES DO NOT REPRESENT LINES DETERMINED BY ACCURATE LAND SURVEY METHODS.

STORM NOTES

STORM STUB LOCATIONS AND ROOF DRAINS ARE BASED ON APPROVED ENGINEERING PLANS AND ARE NOT A PART OF THIS AS-BUILT SURVEY.

THOMAS E. BAHR — STATE OF WASHINGTON — 18584 — REGISTERED PROFESSIONAL LAND SURVEYOR — EXPIRES 5-17-10

5-5-08

METRON
and ASSOCIATES INC.
LAND SURVEYS, MAPS, AND LAND USE PLANNING
307 N. OLYMPIC AVENUE, SUITE 205
ARLINGTON, WASHINGTON 98223
(360) 435-3777 FAX (360) 435-4822

Copyright reserved 2006 © Metron and Associates, Inc.

PROJECT:
AS-BUILT STORM LINE
FOR
CITY OF ARLINGTON
N. OLYMPIC AVENUE
STATION 29+00 - STATION 36+78

SHEET NAME:
AS-BUILT MAP
(FIELD SURVEY PERFORMED NOVEMBER 2007)

DRAWN BY: JSM	APPROVED BY: T.E.B. DATE:	PROJECT NO. 07039
DATE: FEB 2008	SCALE: 1" = 20'	
FIELD BOOK: 5-31-COA	DWG FILE: 07039.DWG	SHEET: 4 OF 4

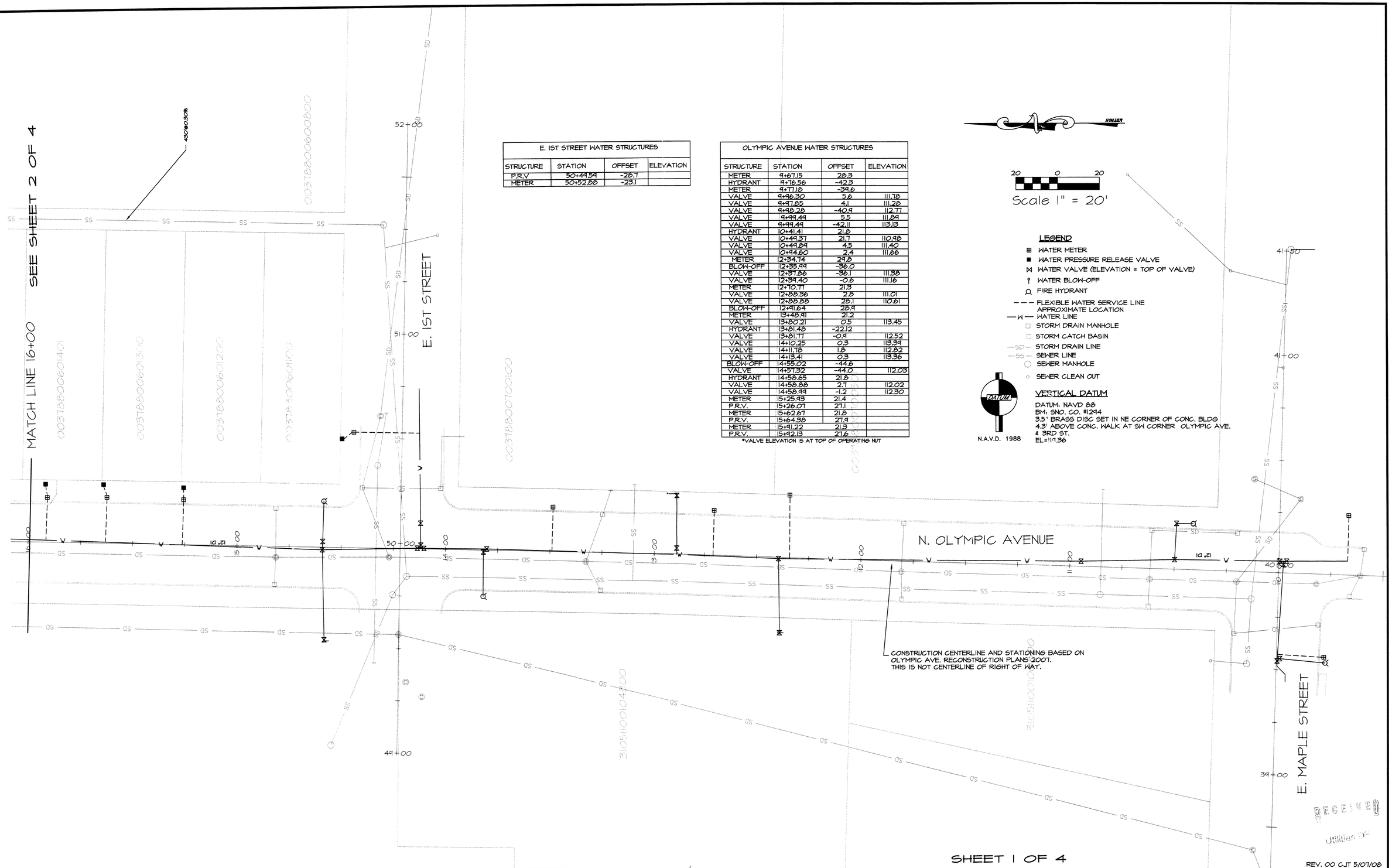

E. 1ST STREET WATER STRUCTURES			
STRUCTURE	STATION	OFFSET	ELEVATION
P.R.V	50+49.59	-28.7	
METER	50+52.88	-23.1	

OLYMPIC AVENUE WATER STRUCTURES			
STRUCTURE	STATION	OFFSET	ELEVATION
METER	9+67.15	28.3	
HYDRANT	9+76.56	-42.3	
METER	9+77.18	-39.6	
VALVE	9+96.30	5.6	111.78
VALVE	9+97.85	4.1	111.28
VALVE	9+98.28	-40.9	112.77
VALVE	9+99.49	5.5	111.84
VALVE	9+99.49	-42.11	113.13
HYDRANT	10+41.41	21.8	
VALVE	10+49.37	21.7	110.98
VALVE	10+49.84	4.5	111.40
VALVE	10+94.60	2.4	111.66
METER	12+34.74	29.8	
BLOW-OFF	12+35.99	-36.0	
VALVE	12+37.86	-36.1	111.38
VALVE	12+39.40	-0.6	111.16
METER	12+70.77	21.3	
VALVE	12+88.36	2.8	111.01
VALVE	12+88.88	28.1	110.61
BLOW-OFF	12+91.84	28.9	
METER	13+48.91	21.2	
VALVE	13+80.21	0.5	113.45
HYDRANT	13+81.48	-22.12	
VALVE	13+81.77	-0.9	112.52
VALVE	14+10.25	0.3	113.39
VALVE	14+11.78	1.8	112.82
VALVE	14+13.41	0.3	113.36
BLOW-OFF	14+55.02	-44.6	
VALVE	14+57.32	-44.0	112.03
HYDRANT	14+58.65	21.8	
VALVE	14+58.88	2.7	112.02
VALVE	14+58.99	-1.2	112.30
METER	15+25.93	21.4	
P.R.V.	15+26.07	27.1	
METER	15+62.67	21.8	
P.R.V.	15+64.38	27.9	
METER	15+91.22	21.3	
P.R.V.	15+92.13	27.6	

*VALVE ELEVATION IS AT TOP OF OPERATING NUT

UNDERGROUND UTILITY NOTE
UNDERGROUND UTILITY LOCATIONS SHOWN HEREON ARE BASED UPON SURFACE INDICATORS. NO UNDERGROUND LOCATE SERVICE WAS UTILIZED FOR THEIR LOCATION. THE USE OF THIS MAP FOR THEIR EXACT LOCATION IS NOT WARRANTED. PRIOR TO CONSTRUCTION USER SHOULD CALL THE UTILITY LOCATE SERVICE AT 1-800-424-5555 48 HOURS BEFORE CONSTRUCTION.

TAX PARCEL OWNERSHIP LINE NOTES
OWNERSHIP LINES HAVE BEEN DERIVED BASED ON ASSESOR PARCEL MAPS FROM SNOHOMISH COUNTY RECORDS. THESE LINES DO NOT REPRESENT LINES DETERMINED BY ACCURATE LAND SURVEY METHODS.

STORM NOTES
STORM STUB LOCATIONS AND ROOF DRAINS ARE BASED ON APPROVED ENGINEERING PLANS AND ARE NOT A PART OF THIS AS-BUILT SURVEY.

THOMAS E. BAILEY — STATE OF WASHINGTON — 38067 — REGISTERED PROFESSIONAL LAND SURVEYOR — EXPIRES: 5-17-11
5-17-08

METRON
and ASSOCIATES INC.
LAND SURVEYS, MAPS, AND LAND USE PLANNING
307 N. OLYMPIC AVENUE, SUITE 205
ARLINGTON, WASHINGTON 98223
(360) 435-3777 FAX (360) 435-4822

Copyright reserved 2006 © Metron and Associates, Inc.

PROJECT:
AS-BUILT WATER LINE
FOR
CITY OF ARLINGTON
N. OLYMPIC AVENUE
STATION 10+00 - STATION 16+00

SHEET NAME:
AS-BUILT MAP
(FIELD SURVEY PERFORMED NOVEMBER 2007)

DRAWN BY: JSM	APPROVED BY: T.E.B. DATE:	PROJECT NO. 07039
DATE: FEB 2008	SCALE: 1" = 20'	
FIELD BOOK: 5-31-COA	DWG FILE: 07039.DWG	SHEET: 1 OF 4

OLYMPIC AVENUE WATER STRUCTURES			
STRUCTURE	STATION	OFFSET	ELEVATION
METER	16+34.82	21.8	
METER	16+58.88	21.4	
METER	16+94.51	-22.1	
METER	16+97.57	-21.9	
METER	17+02.07	-35.3	
P.R.V.	17+07.34	27.1	
METER	17+07.36	21.3	
METER	17+46.12	21.4	
HYDRANT	18+35.56	-34.6	
VALVE	18+47.80	5.1	113.21
VALVE	18+49.33	-35.1	111.82
VALVE	18+49.42	3.7	112.57
VALVE	18+50.55	-36.3	112.12
VALVE	18+50.65	-32.0	112.16
VALVE	18+50.99	5.2	113.22
VALVE	18+75.99	5.7	113.36
VALVE	18+77.55	7.1	112.77
VALVE	18+79.17	5.6	113.37
METER	20+16.20	21.8	
METER	20+48.41	-21.7	
METER	20+48.44	21.4	
METER	20+83.48	21.8	
P.R.V.	20+83.56	27.6	
METER	21+19.20	21.3	
P.R.V.	21+19.85	26.9	
METER	21+45.06	21.3	
P.R.V.	21+45.85	27.8	
P.R.V	22+04.38	27.9	
METER	22+05.38	21.4	
P.R.V.	22+43.99	28.1	
METER	22+44.34	21.2	
METER	22+46.83	21.21	
P.R.V.	22+48.28	28.3402	

*VALVE ELEVATION IS AT TOP OF OPERATING NUT

E. 2ND STREET WATER STRUCTURES			
STRUCTURE	STATION	OFFSET	ELEVATION
METER	60+40.38	-22.9	
VALVE	60+43.31	-14.5	112.21
VALVE	60+44.64	-15.7	111.80
HYDRANT	60+45.05	-22.6	
VALVE	60+45.84	-14.4	112.16
VALVE	60+51.03	-15.5	111.69
METER	61+13.70	21.6	
METER	61+75.04	22.3	
VALVE	63+18.78	-12.5	116.27
VALVE	63+21.17	36.7	115.25
VALVE	63+30.31	-23.9	116.65
VALVE	63+31.54	-25.2	116.63
VALVE	63+33.69	-24.0	116.28

*VALVE ELEVATION IS AT TOP OF OPERATING NUT

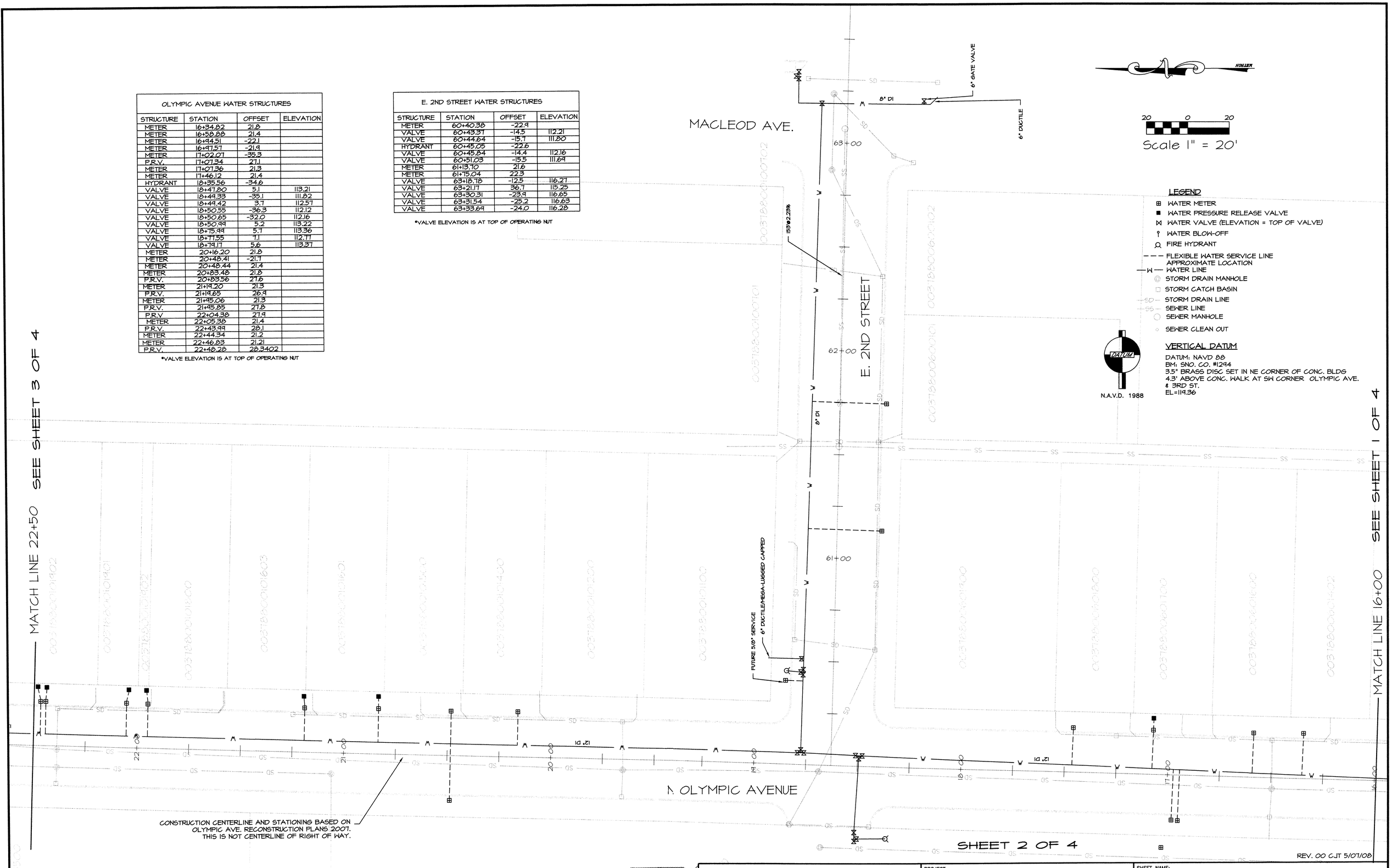

UNDERGROUND UTILITY NOTE
UNDERGROUND UTILITY LOCATIONS SHOWN HEREON ARE BASED UPON SURFACE INDICATORS. NO UNDERGROUND LOCATE SERVICE WAS UTILIZED FOR THEIR LOCATION. THE USE OF THIS MAP FOR THEIR EXACT LOCATION IS NOT WARRANTED. PRIOR TO CONSTRUCTION USER SHOULD CALL THE UTILITY LOCATE SERVICE AT 1-800-424-5555 48 HOURS BEFORE CONSTRUCTION.

TAX PARCEL OWNERSHIP LINE NOTES
OWNERSHIP LINES HAVE BEEN DERIVED BASED ON ASSESSOR PARCEL MAPS FROM SNOHOMISH COUNTY RECORDS. THESE LINES DO NOT REPRESENT LINES DETERMINED BY ACCURATE LAND SURVEY METHODS.

STORM NOTES
STORM STUB LOCATIONS AND ROOF DRAINS ARE BASED ON APPROVED ENGINEERING PLANS AND ARE NOT A PART OF THIS AS-BUILT SURVEY.

THOMAS E. BAKER STATE OF WASHINGTON 28067 PROFESSIONAL LAND SURVEYOR EXPIRES 5-17-10
5-17-0

METRON
and ASSOCIATES INC.
LAND SURVEYS, MAPS, AND LAND USE PLANNING
307 N. OLYMPIC AVENUE, SUITE 205
ARLINGTON, WASHINGTON 98223
(360) 435-3777 FAX (360) 435-4822

Copyright reserved 2006 © Metron and Associates, Inc.

PROJECT:
AS-BUILT WATER LINE
FOR
CITY OF ARLINGTON
N. OLYMPIC AVENUE
STATION 16+00 - STATION 22+50

SHEET NAME:
AS-BUILT MAP
(FIELD SURVEY PERFORMED NOVEMBER 2007)

DRAWN BY: JSM	APPROVED BY: T.E.B. DATE:	PROJECT NO. 07039
DATE: FEB 2008	SCALE: 1" = 20'	
FIELD BOOK: 5-31-COA	DWG FILE: 07039.DWG	SHEET: 2 OF 4

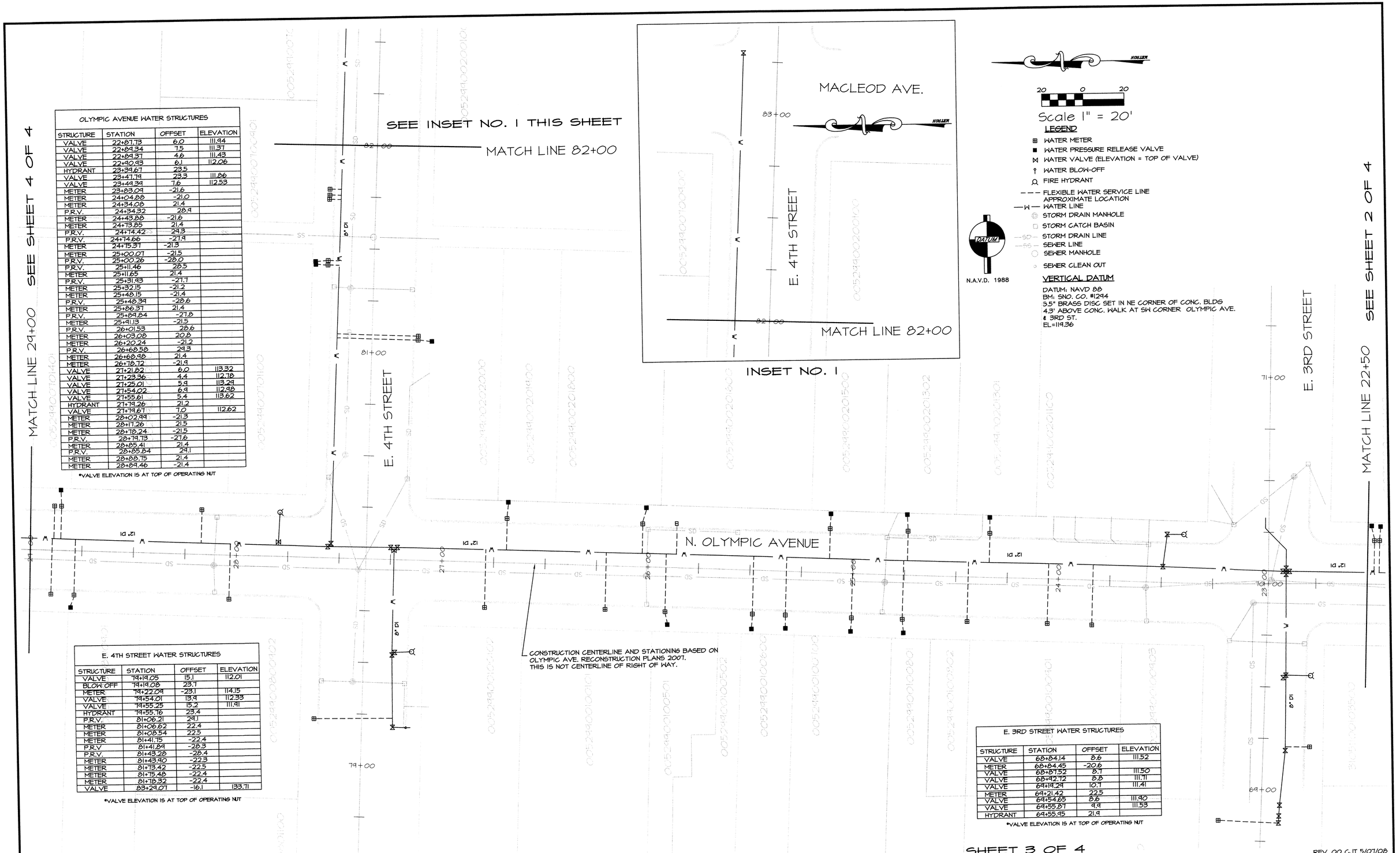

OLYMPIC AVENUE WATER STRUCTURES			
STRUCTURE	STATION	OFFSET	ELEVATION
VALVE	22+81.73	6.0	111.94
VALVE	22+84.34	7.5	111.37
VALVE	22+84.37	4.6	111.43
VALVE	22+90.93	6.1	112.06
HYDRANT	23+39.67	23.5	
VALVE	23+47.79	23.3	111.86
VALVE	23+49.34	1.6	112.53
METER	23+83.04	-21.6	
METER	24+04.88	-21.0	
METER	24+34.08	21.4	
P.R.V.	24+34.32	28.9	
METER	24+43.88	-21.6	
METER	24+73.85	21.4	
P.R.V.	24+74.42	29.3	
P.R.V.	24+74.66	-27.9	
METER	24+75.37	-21.3	
METER	25+00.07	-21.5	
P.R.V.	25+00.26	-28.0	
P.R.V.	25+11.46	28.5	
METER	25+11.65	21.4	
P.R.V.	25+31.93	-27.7	
METER	25+32.15	-21.2	
METER	25+49.15	-21.4	
P.R.V.	25+48.39	-28.8	
METER	25+86.37	21.4	
P.R.V.	25+84.84	-27.8	
METER	25+91.13	-21.5	
P.R.V.	26+01.53	28.6	
METER	26+03.08	20.8	
METER	26+20.24	-21.2	
P.R.V.	26+68.58	29.3	
METER	26+68.98	21.4	
METER	26+78.72	-21.9	
VALVE	27+21.82	6.0	113.32
VALVE	27+23.36	4.4	112.78
VALVE	27+25.01	5.9	113.29
VALVE	27+54.02	6.9	112.98
VALVE	27+55.61	5.4	113.62
HYDRANT	27+79.26	21.2	
VALVE	27+79.67	7.0	112.62
METER	28+02.99	-21.3	
METER	28+11.26	21.5	
METER	28+78.24	-21.5	
P.R.V.	28+79.73	-27.6	
METER	28+85.41	21.4	
P.R.V.	28+85.84	29.1	
METER	28+88.75	21.4	
METER	28+89.46	-21.4	

*VALVE ELEVATION IS AT TOP OF OPERATING NUT

E. 4TH STREET WATER STRUCTURES			
STRUCTURE	STATION	OFFSET	ELEVATION
VALVE	79+19.05	15.1	112.01
BLOW OFF	79+19.08	23.7	
METER	79+22.09	-23.1	114.15
VALVE	79+54.01	13.9	112.33
VALVE	79+55.25	15.2	111.91
HYDRANT	79+55.76	23.4	
P.R.V.	81+06.21	29.1	
METER	81+06.62	22.4	
METER	81+08.54	22.5	
METER	81+41.75	-22.4	
P.R.V.	81+41.89	-28.3	
P.R.V.	81+43.28	-28.4	
METER	81+43.90	-22.3	
METER	81+73.42	-22.5	
METER	81+75.48	-22.4	
METER	81+78.32	-22.4	
VALVE	83+29.07	-16.1	133.71

*VALVE ELEVATION IS AT TOP OF OPERATING NUT

E. 3RD STREET WATER STRUCTURES			
STRUCTURE	STATION	OFFSET	ELEVATION
VALVE	68+84.14	8.6	111.52
METER	68+84.45	-20.6	
VALVE	68+87.52	8.1	111.50
VALVE	68+92.72	8.8	111.71
VALVE	69+19.29	10.7	111.41
METER	69+21.42	22.5	
VALVE	69+54.65	8.6	111.90
VALVE	69+55.37	9.9	111.53
HYDRANT	69+55.95	21.9	

*VALVE ELEVATION IS AT TOP OF OPERATING NUT

SHEET 3 OF 4

REV. 00 CJT 5/07/08

UNDERGROUND UTILITY NOTE
UNDERGROUND UTILITY LOCATIONS SHOWN HEREON ARE BASED UPON SURFACE INDICATORS. NO UNDERGROUND LOCATE SERVICE WAS UTILIZED FOR THEIR LOCATION. THE USE OF THIS MAP FOR THEIR EXACT LOCATION IS NOT WARRANTED. PRIOR TO CONSTRUCTION USER SHOULD CALL THE UTILITY LOCATE SERVICE AT 1-800-424-5555 48 HOURS BEFORE CONSTRUCTION.

TAX PARCEL OWNERSHIP LINE NOTES
OWNERSHIP LINES HAVE BEEN DERIVED BASED ON ASSESSOR PARCEL MAPS FROM SNOHOMISH COUNTY RECORDS. THESE LINES DO NOT REPRESENT LINES DETERMINED BY ACCURATE LAND SURVEY METHODS.

STORM NOTES
STORM STUB LOCATIONS AND ROOF DRAINS ARE BASED ON APPROVED ENGINEERING PLANS AND ARE NOT A PART OF THIS AS-BUILT SURVEY.

THOMAS E. BAKER — STATE OF WASHINGTON — 29067 — REGISTERED PROFESSIONAL LAND SURVEYOR — EXPIRES: 5-17-10
5-15-8

METRON and ASSOCIATES INC.
LAND SURVEYS, MAPS, AND LAND USE PLANNING
307 N. OLYMPIC AVENUE, SUITE 205
ARLINGTON, WASHINGTON 98223
(360) 435-3777 FAX (360) 435-4822

Copyright reserved 2006 © Metron and Associates, Inc.

PROJECT:
AS-BUILT WATERLINE
FOR
CITY OF ARLINGTON
N. OLYMPIC AVENUE
STATION 22+50 - STATION 29+00

SHEET NAME:
AS-BUILT MAP
(FIELD SURVEY PERFORMED NOVEMBER 2007)

DRAWN BY: JSM	APPROVED BY: T.E.B. DATE:	PROJECT NO. 07039
DATE: FEB 2008	SCALE: 1" = 20'	SHEET: 3 OF 4
FIELD BOOK: 5-31-COA	DWG FILE: 07039.DWG	

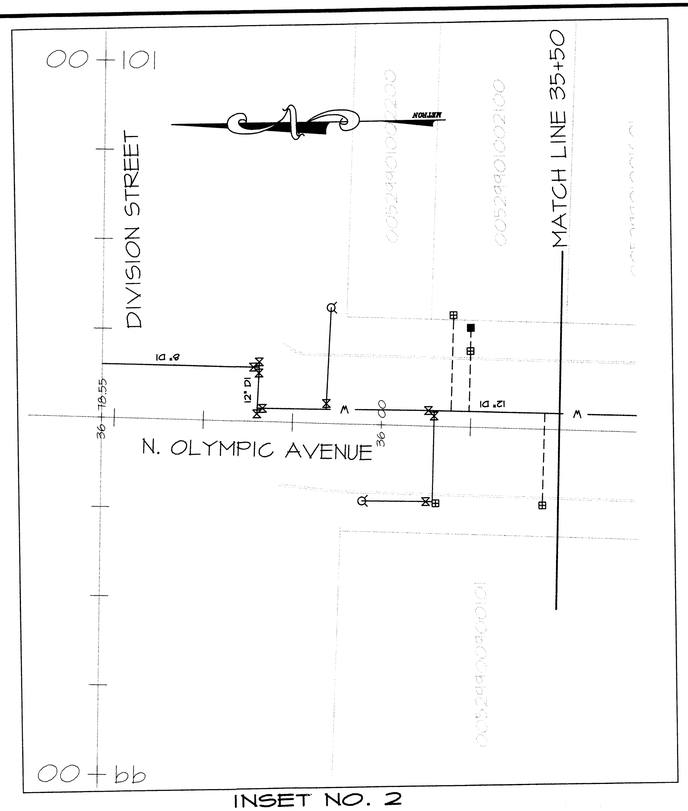

INSET NO. 2

E. 5TH STREET WATER STRUCTURES			
STRUCTURE	STATION	OFFSET	ELEVATION
BLOW OFF	84+31.18	3.5	
METER	84+33.20	22.9	
VALVE	84+53.54	2.9	112.99
HYDRANT	84+55.11	21.4	
VALVE	84+55.13	4.4	112.02
VALVE	84+56.73	3.0	113.00
METER	90+42.50	22.3	
METER	91+30.20	-28.3	
METER	91+31.44	-25.1	
METER	91+42.01	22.2	118.43
P.R.V.	91+42.07	27.80	118.52
VALVE	93+27.66	2.9	126.06
VALVE	93+29.23	0.2	125.61
VALVE	93+29.31	5.6	125.54
VALVE	93+29.54	17.5	125.56
VALVE	93+29.57	15.1	125.63
VALVE	93+30.75	16.3	125.73
VALVE	93+30.81	2.9	126.32
VALVE	93+30.94	24.0	124.97

*VALVE ELEVATION IS AT TOP OF OPERATING NUT

OLYMPIC AVENUE WATER STRUCTURES			
STRUCTURE	STATION	OFFSET	ELEVATION
METER	29+09.18	-21.4	
METER	29+21.66	21.4	
METER	29+40.67	21.5	
METER	29+89.26	22.0	
P.R.V.	29+89.85	28.9	
METER	29+90.14	-21.3	
METER	29+92.08	-21.3	
P.R.V.	30+25.99	27.2	
METER	30+26.13	22.6	
METER	30+27.66	-21.8	
METER	30+36.05	-21.5	
METER	30+36.91	21.5	
METER	30+43.68	21.5	
P.R.V.	30+44	27.3	
METER	30+73.88	-21.5	
METER	30+99.75	21.3	
METER	31+12.67	-21.4	
P.R.V.	31+12.75	-27.5	
VALVE	31+72.08	5.8	113.19
VALVE	31+73.88	7.5	113.14
VALVE	31+73.11	4.3	113.18
VALVE	31+75.26	5.8	113.14
HYDRANT	32+21.44	20.8	114.77
VALVE	32+21.60	7.3	111.79
P.R.V	33+19.25	-31.2	
METER	33+19.72	21.4	
METER	33+20.10	-21.2	
P.R.V.	33+21.96	27.9	
METER	33+58.11	21.7	
P.R.V	33+59.47	28.1	
P.R.V	34+03.60	-30.2	
METER	34+04.22	-21.3	
P.R.V.	34+04.86	-30.1	
METER	34+06.14	-21.4	
METER	34+54.58	21.8	
P.R.V.	34+54.90	26.8	
METER	34+80.80	-21.3[illegible]	
METER	35+54.07	-21.2	
METER	35+75.61	21.3	
P.R.V	35+75.73	27.9	
METER	35+80.70	31.3	
METER	35+84.08	-21.5	
VALVE	35+85.25	2.9	108.22
VALVE	35+86.88	4.4	108.82
VALVE	35+86.92	-21.1	107.86
HYDRANT	36+04.80	-21.4	
HYDRANT	36+15.08	32.4	
VALVE	36+15.60	5.6	107.74
VALVE	36+33.49	3.7	107.87
VALVE	36+34.78	13.6	108.14
VALVE	36+34.79	16.7	108.30
VALVE	36+35.03	2.1	107.77
VALVE	36+36.39	15.1	108.29

*VALVE ELEVATION IS AT TOP OF OPERATING NUT

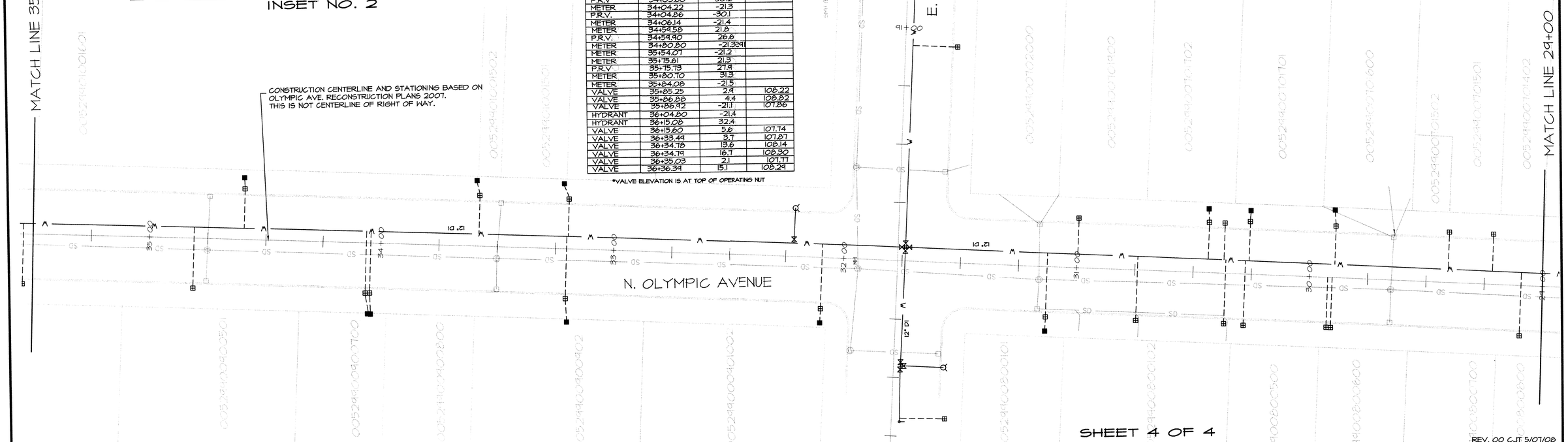

NORTH

20 0 20

Scale 1" = 20'

LEGEND

- WATER METER
- WATER PRESSURE RELEASE VALVE
- WATER VALVE (ELEVATION = TOP OF VALVE)
- WATER BLOW-OFF
- FIRE HYDRANT
- FLEXIBLE WATER SERVICE LINE APPROXIMATE LOCATION
- WATER LINE
- STORM DRAIN MANHOLE
- STORM CATCH BASIN
- STORM DRAIN LINE
- SEWER LINE
- SEWER MANHOLE
- SEWER CLEAN OUT

VERTICAL DATUM

DATUM: NAVD 88
BM: SNO. CO. #1294
3.5" BRASS DISC SET IN NE CORNER OF CONC. BLDG
4.3' ABOVE CONC. WALK AT SW CORNER OLYMPIC AVE.
& 3RD ST.
EL=119.36

N.A.V.D. 1988

UNDERGROUND UTILITY NOTE

UNDERGROUND UTILITY LOCATIONS SHOWN HEREON ARE BASED UPON SURFACE INDICATORS. NO UNDERGROUND LOCATE SERVICE WAS UTILIZED FOR THEIR LOCATION. THE USE OF THIS MAP FOR THEIR EXACT LOCATION IS NOT WARRANTED. PRIOR TO CONSTRUCTION USER SHOULD CALL THE UTILITY LOCATE SERVICE AT 1-800-424-5555 48 HOURS BEFORE CONSTRUCTION.

TAX PARCEL OWNERSHIP LINE NOTES

OWNERSHIP LINES HAVE BEEN DERIVED BASED ON ASSESSOR PARCEL MAPS FROM SNOHOMISH COUNTY RECORDS. THESE LINES DO NOT REPRESENT LINES DETERMINED BY ACCURATE LAND SURVEY METHODS.

STORM NOTES

STORM STUB LOCATIONS AND ROOF DRAINS ARE BASED ON APPROVED ENGINEERING PLANS AND ARE NOT A PART OF THIS AS-BUILT SURVEY.

THOMAS E. BAKER — STATE OF WASHINGTON — 36780 — REGISTERED PROFESSIONAL LAND SURVEYOR — EXPIRES 11/10/08

5-5-08

METRON
and ASSOCIATES INC.
LAND SURVEYS, MAPS, AND LAND USE PLANNING
307 N. OLYMPIC AVENUE, SUITE 205
ARLINGTON, WASHINGTON 98223
(360) 435-3777 FAX (360) 435-4822

Copyright reserved 2006 © Metron and Associates, Inc.

PROJECT:
AS-BUILT WATERLINE
FOR
CITY OF ARLINGTON
N. OLYMPIC AVENUE
STATION 29+00 - STATION 36+78

SHEET NAME:
AS-BUILT MAP
(FIELD SURVEY PERFORMED NOVEMBER 2007)

DRAWN BY: JSM	APPROVED BY: T.E.B. DATE:	PROJECT NO. 07039
DATE: FEB 2008	SCALE: 1" = 20'	
FIELD BOOK: 5-31-COA	DWG FILE: 07039.DWG	SHEET: 4 OF 4