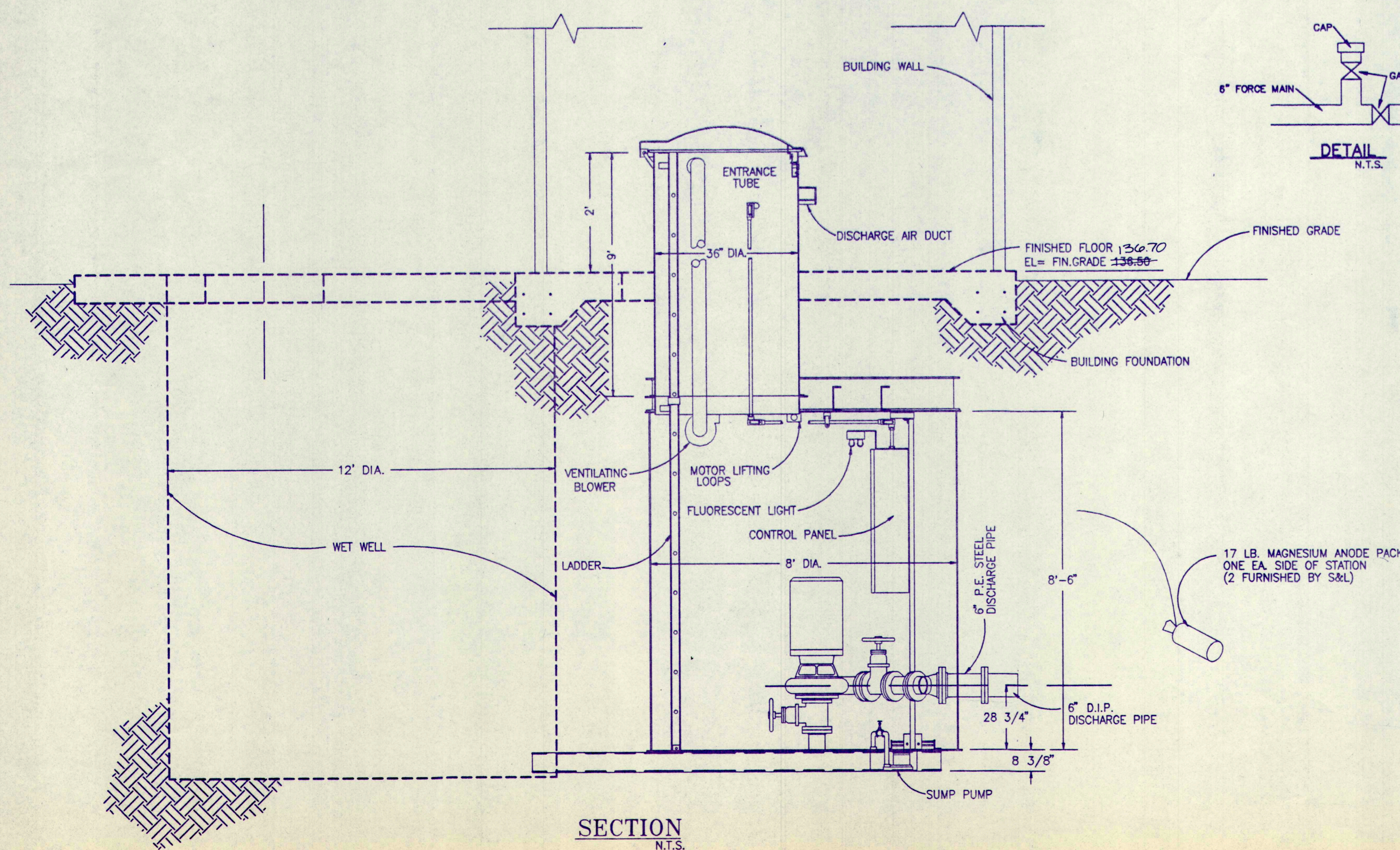
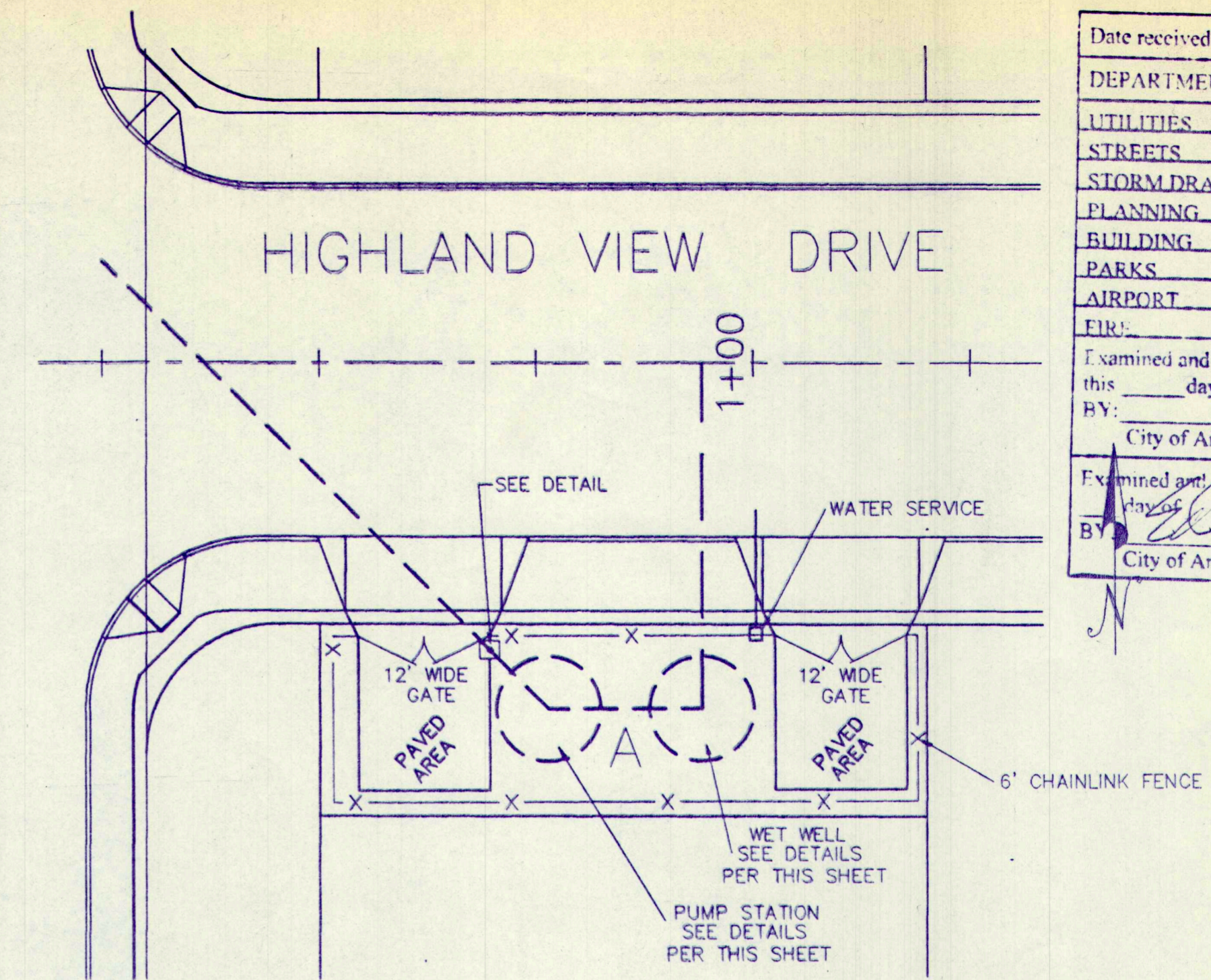


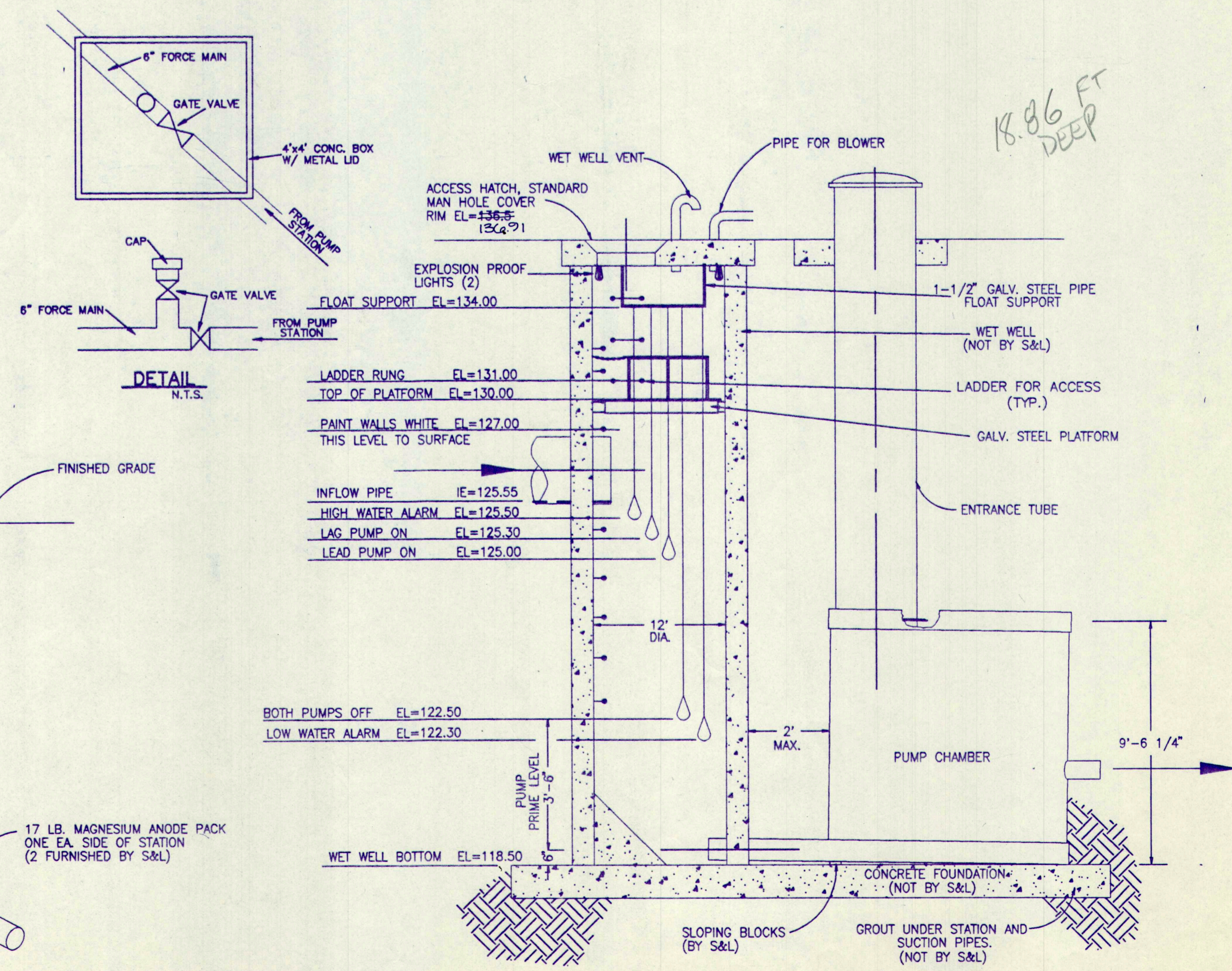
PLAN
N.T.S.



SECTION
N.T.S.



PUMP STATION SITE
N.T.S.



WET WELL AND PUMP STATION
ELEVATION SETTING
N.T.S.

Date received	by
DEPARTMENT	DATE Received by
UTILITIES	
STREETS	
STORM DRAINAGE	
PLANNING	
BUILDING	
PARKS	
AIRPORT	
FIRE	
Examined and returned as red lines for correction this day of 19__	
BY: [Signature] City of Arlington - Public Works Director	
Examined and approved for construction this day of 19__	
BY: [Signature] City of Arlington - Public Works Director	

Datum Pacific, Inc.
 (560) 678-5353
 LAND PLANNING
 LAND SURVEYORS
 CIVIL ENGINEERING
 P.O. Box 908
 804 N. Main St.
 Coquitlam, WA 99239
 LANDSCAPE DESIGNERS



PREPARED FOR:
MONA LISA ESTATES PARTNERS

DRAWING TITLE:
**SEWER LIFT STATION
 DUODUCT, 8' DIA.
 PLAN AND SECTION
 OFF "A" STREET
 (RECORD DRAWINGS)**

DRAWN BY: CBJ/JT
 CHECKED BY: LDK
 DATE: 5/02/96
 SCALE: AS NOTED

PROJECT:
**HIGHLAND VIEW ESTATES
 ARLINGTON, WA**

SHEET
D-3

WO# 5905

